C3.224/5. PHC 80-1-51/maps

PHC80-1-51

Index to Block Numbered 1980 Census Maps

COMPLETED

WISCONSIN

SELECTED AREAS

FIPS SMSA CODE 55

U.S. Department of Commerce
BUREAU OF THE CENSUS

Map Legend

SYMBOL	TYPE STYLE	GEOGRAPHIC FEATURE

The following symbols and type styles apply to the metropolitan map series (MMS), vicinity map series (VMS), and other maps prepared by the Bureau of the Census; base maps provided by other agencies may use different symbols and type styles:

	CANADA	Foreign country
	WYOMING	State
	ALLEN	County
	I-65	Limited access highway
	CODY ST	Street or road
	BN RR	Railroad
	POWER TRANSMISSION LINE	Power transmission line
	GOLF COURSE	Landmark, such as a military base, university, prison, park, cemetery, airport
	CANYON	Other boundary, such as a ridge line or canyon
	POWELLS CREEK	Drainage

Map Legend

SYMBOL	TYPE STYLE	GEOGRAPHIC AREA

The following symbols and type styles are standard for all 1980 Census Maps:

West Pine
20066
(160)

County subdivision [minor civil division (MCD) or census county division (CCD)]

Federal Information Processing Standards (FIPS) code for county subdivision, if available

Census Geographic Identification Code Scheme (GICS) code for county subdivision



CHEYENNE
37860
(0325)

Incorporated place

Federal Information Processing Standards (FIPS) code for incorporated place, if available

Census Geographic Identification Code Scheme (GICS) code for incorporated place

BURNS ✳
23516
(1971)
32832
(228)

Coextensive incorporated place

An open six-spoked asterisk following an incorporated place name indicates that the place is coextensive with a county subdivision. The county subdivision name is shown only when it differs from that of the place.

Federal Information Processing Standards (FIPS) code for incorporated place, if available

Census Geographic Identification Code Scheme (GICS) code for incorporated place

Federal Information Processing Standards (FIPS) code for county subdivision, if available

Census Geographic Identification Code Scheme (GICS) code for county subdivision

MILLS ✱
51525
(6269)
(430)

Independent incorporated place

A solid eight-spoked asterisk following an incorporated place name indicates that the place is treated as a county subdivision for census purposes.

Federal Information Processing Standards (FIPS) code for incorporated place, if available

Census Geographic Identification Code Scheme (GICS) code for incorporated place

Census Geographic Identification Code Scheme (GICS) code for county subdivision

Corporate corridor

An open boundary symbol indicates that the incorporated area depicted consists of a narrow strip of land, such as a right-of-way.

Map Legend

SYMBOL	TYPE STYLE	GEOGRAPHIC AREA
	GOSHEN 22506 (3077)	**Census designated place (CDP)** Federal Information Processing Standards (FIPS) code for census designated place, if available. Census Geographic Identification Code Scheme (GICS) code for census designated place.
	VALLEY ✲ 77305 (4787) 50198 (452)	**Coextensive census designated place (CDP)** An open six-spoked asterisk following a census designated place name indicates that the place is coextensive with a county subdivision. The county subdivision name is shown only when it differs from that of the place. Federal Information Processing Standards (FIPS) code for census designated place, if available. Census Geographic Identification Code Scheme (GICS) code for census designated place. Federal Information Processing Standards (FIPS) code for county subdivision, if available. Census Geographic Identification Code Scheme (GICS) code for county subdivision.
	Naveta 41018 (255)	**American Indian reservation** Federal Information Processing Standards (FIPS) code for American Indian reservation, if available. Census Geographic Identification Code Scheme (GICS) code for American Indian reservation.
	27	**Census tract** A one- to four-digit number followed in some cases by a two-digit suffix, e.g., 3243.03.
	9903	**Block numbering area (BNA)** A four-digit number followed in some cases by a two-digit suffix, e.g., 9901.99. The first two digits of a block numbering area number are always 99.
	ED 32 N-ED 29 ED 72 T	**Enumeration district (ED)** A prefix of A, M, N, P, S, or V may precede an enumeration district number; it identifies an area that required special enumeration procedures. A one-letter suffix may follow an enumeration district number; it identifies an area that required separate identification after original enumeration district delineation.

Map Legend

SYMBOL	TYPE STYLE	GEOGRAPHIC AREA
	418	**Block number** An asterisk indicates that the block number is repeated elsewhere in the block or that the block is partially shown on an adjacent map sheet or an inset.
	488*	
		Crews-of-vessels area The anchor symbol identifies a water body or docking area for which ship-based population may be reported. It may be accompanied by a census tract or block numbering area number with a suffix of .99. It is accompanied either by a V-prefixed enumeration district number or a block number of 100 and/or 200. The block number 100 is used for civilian shipboard population; 200 is used for military shipboard population.
		Fishhook A fishhook denotes continuity by connecting two parts of the same political and/or statistical area.
	FALL RIVER URBANIZED AREA	**Urbanized area (UA)** Urbanized areas are named only where more than one appears on a single map sheet.
		"See ... Map" Detail for the shaded area appears on the designated map.

Notes:

All political and statistical boundaries are as of January 1, 1980.

Boundaries of small areas may not be depicted exactly due to the scale of the map.

Where boundaries coincide and only one symbol is shown, the boundary symbol of the higher level geographic area is shown. However, the county subdivision boundary symbol is not shown for places which have either asterisk.

Map Index and Map Series

INTRODUCTION

The accompanying set of maps includes only those 1980 census map sheets covering the block numbered portion of the State which is outside of any SMSA and located in the State appearing in the publication title.

This Index to Block Numbered 1980 Census Maps lists the appropriate 1980 census map number(s) for the block numbered portion of each county (or county equivalent), minor civil division (where functioning), place, and census tract (or block numbering area) which is outside of any SMSA located within the State. It describes each of the five map series comprising the 1980 census maps and explains the system used to number each map sheet. The index also contains all sections of the State Map Index to Block Numbered Areas. While all block numbered areas are indicated on these map sections, no map sheets for any area located within an SMSA are included with the accompanying set. In order to obtain block numbered 1980 census maps for areas inside of an SMSA, it will be necessary to obtain the set of maps for the SMSA that includes the desired area.

MAP SERIES

The 1980 census maps are comprised of five different series of maps which together provide coverage for all block numbered areas in the country and Puerto Rico.

1. County Map Series

This map series is the primary component of the Census Bureau's map coverage. Theoretically, a complete set of these map sheets shows the overall picture of the census geographic framework from ocean to ocean and border to border. Most map sheets in the County Map Series are at a scale of 1 inch to 1 mile. They have been created by superimposing census boundaries and names over base maps supplied by State transportation or highway departments. County map sheets adequately show detail in rural areas, but the scale is not sufficiently large for built-up areas (e.g., villages, cities, and metropolitan areas). For these more densely settled areas, the Census Bureau has developed other series of maps. The portions of counties where such alternate coverage has been provided are shaded on the county map sheets. Approximately 5,500 map sheets have been produced in the County Map Series for 1980.

2. Metropolitan Map Series and Vicinity Map Series

The Census Bureau has developed its own series of maps for metropolitan areas, in order to provide uniform coverage of the densely settled portions of the counties involved. This series of maps is referred to as the ***Metropolitan Map Series (MMS)*** when the maps cover SMSA counties and as the ***Vicinity Map Series (VMS)*** when the maps cover built-up areas which are not located in an SMSA county. In a few instances, these sheets entirely cover a county, in which case no separate county map sheet exists. The predominant scale for the MMS and the VMS is 1 inch to 1,600 feet. In selected areas with very dense development, some map sheets are produced at a scale of 1 inch to 800 feet; conversely, some sparsely settled areas are mapped at a scale of 1 inch to 3,200 feet or even 1 inch to 6,400 feet. The MMS and the VMS are considered to be insets to county map sheets. Approximately 10,400 MMS and VMS map sheets have been produced for 1980.

3. Place Map Series

For places not covered by MMS or VMS sheets, where most of the development is contained within the limits of an incorporated place or the boundaries established for a census designated place, the Census Bureau has developed a series of maps referred to as the Place Map Series. As with the MMS and VMS sheets, place map sheets are considered to be insets to the county map sheets. The scale varies from map sheet to map sheet. Most place map sheets have been created by superimposing census boundaries and names over base maps supplied by local or State governments. Approximately 11,800 map sheets have been produced in the Place Map Series for 1980.

4. Place and Vicinity Map Series

For places not covered by MMS or VMS sheets which have fairly dense development outside of the limits of an incorporated place or the boundaries established for a census designated place, the Census Bureau has developed a separate series of maps referred to as the Place and Vicinity Map Series. Also included in this category are map sheets showing places located outside of urbanized areas which have enclaves of unincorporated territory within their outer perimeter, and map sheets which show two or more places. In all other respects, place and vicinity map sheets have the same characteristics as place map sheets. Place and vicinity map sheets are also considered to be insets to county map sheets. About 4,500 map sheets have been produced in the Place and Vicinity Map Series for 1980.

5. Indian Reservation Map Series

The Census Bureau has developed a separate series of map sheets for the following American Indian reservations: Fort Apache, Ariz.; Fort Belknap, Mont.; Fort McDermitt, Oreg.-Nev.; Hannahville, Mich.; Hoopa Valley, Calif.; Hoopa Valley Extension, Calif.; Hopi, Ariz.; Indian Township, Maine; Lower Brule, S. Dak.; Menominee, Wis.; Navajo, Ariz.-N. Mex.-Utah; Penobscot, Maine; Pine Ridge, S. Dak.; Potawatomi, Wis.; Ramah, N. Mex.; Resighini Rancheria, Calif.; Rosebud, S. Dak.; Te-Moak, Nev.; Walker River, Nev.; and XL Ranch, Calif. The map sheets in this series are very similar to county map sheets in format and content. Any American Indian reservation not listed above and all Alaska Native villages are shown on other series of 1980 census maps. Approximately 100 map sheets have been produced in the Indian Reservation Map Series for 1980.

1980 Census Map Numbering System

MMS/VMS Maps



County Maps



Place Maps

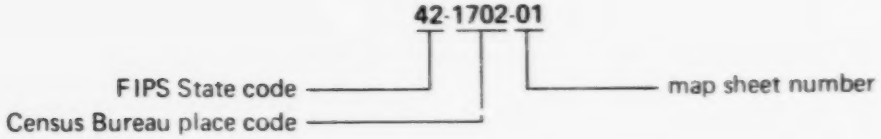

Indian Reservation Maps



Place and Vicinity Maps

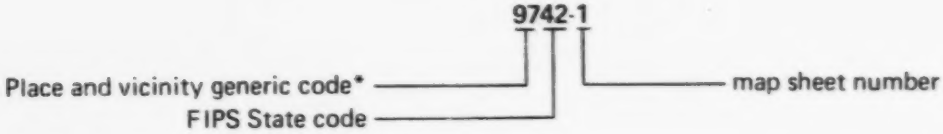

*A generic code of 98 will appear for maps in the States of New York, Connecticut, and Rhode Island. A generic code of 99 will appear for maps in the State of California. When either of these generic codes appear, the two digits following the generic code will *not* represent the FIPS State code.

1980 Census Map Filing Sequence

0460-101	5120-41	55-0255-01	55-1805-01	55-2800-01	9755-35
0460-102	5120-64	55-0525-01	55-1965-01	9755-1	9755-44
4780-1	6600-501SE	55-0685-01	55-2020-01	9755-3	9755-45
4780-2	55-097-002	55-0690-01	55-2045-01	9755-4	9755-46
4780-3	55-097-003	55-1240-01	55-2070-01	9755-6	9755-50
4780-4	55-0055-01	55-1505-01	55-2140-01	9755-12	9755-51
4780-5	55-0105-01	55-1590-01	55-2165-01	9755-20	9755-53
4780-6	55-0150-01	55-1600-01	55-2190-01	9755-25	9755-54
5080-36	55-0190-01	55-1660-01	55-2400-01	9755-31	9755-55
5080-39	55-0230-01	55-1755-01	55-2480-01	9755-33	9755-63

Geographic Areas and Map Sheet Numbers

STATE

Wisconsin

PLACE

Amery city	55-0055-01				
Antigo city	9755-33				
Ashland city	55-0105-01				
Baraboo city	55-0150-01				
Beaver Dam city	55-0190-01				
Berlin city	55-0230-01				
Biron village	55-0255-01				
Burlington city	6600-501SE				
Cleveland village	55-0525-01				
Delavan city	55-0685-01				
Delavan Lake (CDP)	55-0690-01				
Fond du Lac city	0460-101	0460-102			
Fort Atkinson city	9755-54				
Jefferson city	55-1240-01				
Kiel city	9755-12				
Lake Geneva city	9755-25				
Manitowoc city	4780-2	4780-3	4780-4	4780-5	4780-6
Marinette city	55-1505-01				
Marshfield city	9755-50				
Menomonie city	55-1590-01				
Merrill city	55-1600-01				
Mishicot village	55-1660-01				
Monroe city	9755-3				
Nekoosa city	55-1755-01				
New London city	55-1805-01				
North Fond du Lac village	0460-101				
Park Ridge village	55-1965-01				
Platteville city	55-2020-01				
Plover village	9755-45				
Portage city	9755-1				
Port Edwards village	55-2045-01				
Prairie du Chien city	55-2070-01				
Prescott city	5120-41				
Reedsville village	55-2140-01				
Rhinelander city	9755-51				
Rice Lake city	55-2165-01				
Richland Center city	9755-35				
Ripon city	55-2190-01				
River Falls city	9755-44				
Shawano city	9755-31				
Sparta city	55-2400-01				
Stevens Point city	9755-4				
Sturgeon Bay city	55-2480-01				
Tomah city	9755-53				
Two Rivers city	4780-2				
Valders village	9755-63				
Watertown city	9755-55				
Waupun city	9755-20				
Whitewater city	9755-46				
Whiting village	55-2800-01				
Wisconsin Rapids city	9755-6				

COUNTY OR COUNTY EQUIVALENT

Ashland county	55-0105-01

CENSUS TRACT OR BLOCK NUMBERING AREA

9901	55-0105-01	9903	55-0105-01
9902	55-0105-01		

COUNTY OR COUNTY EQUIVALENT

Barron county 55-2165-01

CENSUS TRACT OR BLOCK NUMBERING AREA

9901	55-2165-01	9902	55-2165-01

COUNTY OR COUNTY EQUIVALENT

Columbia county 9755-1

CENSUS TRACT OR BLOCK NUMBERING AREA

9901	9755-1

COUNTY OR COUNTY EQUIVALENT

Crawford county 55-2070-01

CENSUS TRACT OR BLOCK NUMBERING AREA

9901	55-2070-01

COUNTY OR COUNTY EQUIVALENT

Dodge county 55-0190-01 9755-20 9755-55

MINOR CIVIL DIVISION

Chester town 9755-20
Emmet town 9755-55

CENSUS TRACT OR BLOCK NUMBERING AREA

9901	9755-20	9903	55-0190-01
9902	55-0190-01	9904	9755-55

COUNTY OR COUNTY EQUIVALENT

Door county 55-2480-01

CENSUS TRACT OR BLOCK NUMBERING AREA

9901	55-2480-01	9902	55-2480-01
9901.99	55-2480-01	9902.99	55-2480-01

COUNTY OR COUNTY EQUIVALENT

Dunn county 55-1590-01

CENSUS TRACT OR BLOCK NUMBERING AREA

9901	55-1590-01	9902	55-1590-01

COUNTY OR COUNTY EQUIVALENT

Fond du Lac county 0460-101 0460-102 55-2190-01 9755-20

MINOR CIVIL DIVISION

Fond du Lac town 0460-101 0460-102
Waupun town 9755-20

CENSUS TRACT OR BLOCK NUMBERING AREA

401	0460-101		409	0460-101	
402	0460-101		410	0460-101	0460-102
403	0460-101		411	0460-101	0460-102
404	0460-101		412	0460-101	0460-102
405	0460-101		413	0460-101	
406	0460-101		415	55-2190-01	
407	0460-101	0460-102	416	55-2190-01	
408	0460-101		418	9755-20	

COUNTY OR COUNTY EQUIVALENT

Grant county 55-2020-01

CENSUS TRACT OR BLOCK NUMBERING AREA

9901	55-2020-01	9902	55-2020-01

COUNTY OR COUNTY EQUIVALENT

Green county 9755-3

CENSUS TRACT OR BLOCK NUMBERING AREA

9901	9755-3	9903	9755-3
9902	9755-3		

COUNTY OR COUNTY EQUIVALENT

Green Lake county 55-0230-01

CENSUS TRACT OR BLOCK NUMBERING AREA

9901	55-0230-01	9902	55-0230-01

COUNTY OR COUNTY EQUIVALENT

Jefferson county	5080-36	5080-39	55-1240-01	9755-46	9755-54
	9755-55				

MINOR CIVIL DIVISION

Cold Spring town	9755-46	
Ixonia town	5080-36	5080-39
Koshkonong town	9755-54	

CENSUS TRACT OR BLOCK NUMBERING AREA

9901	55-1240-01	9905	9755-54	
9902	9755-55	9906	9755-46	
9903	9755-55	9907	5080-36	5080-39
9904	9755-54			

COUNTY OR COUNTY EQUIVALENT

Langlade county	9755-33

CENSUS TRACT OR BLOCK NUMBERING AREA

9901	9755-33	9902	9755-33

COUNTY OR COUNTY EQUIVALENT

Lincoln county	55-1600-01

CENSUS TRACT OR BLOCK NUMBERING AREA

9901	55-1600-01	9903	55-1600-01
9902	55-1600-01		

COUNTY OR COUNTY EQUIVALENT

Manitowoc county	4780-1	4780-2	4780-3	4780-4	4780-5
	4780-6	55-0525-01	55-1660-01	55-2140-01	9755-12
	9755-63				

MINOR CIVIL DIVISION

Cato town	9755-63				
Manitowoc town	4780-2	4780-3	4780-4	4780-5	4780-6
Manitowoc Rapids town	4780-3	4780-4			
Newton town	4780-4	4780-6			
Schleswig town	9755-12				
Two Rivers town	4780-1	4780-2	4780-5		

CENSUS TRACT OR BLOCK NUMBERING AREA

1	4780-2	4780-3	4780-4	51	4780-2		
	4780-5			52	4780-1	4780-2	
2	4780-3	4780-4		53	4780-2		
3	4780-3	4780-4		54	4780-2	4780-5	
4	4780-4			101	4780-1	4780-2	55-1660-01
5	4780-4			103	55-2140-01		
5.99	4780-4			104	9755-63		
6	4780-4	4780-6		106	55-0525-01		
7	4780-4	4780-6		107	9755-12		
8	4780-4	4780-6					

COUNTY OR COUNTY EQUIVALENT

Marinette county	55-1505-01

CENSUS TRACT OR BLOCK NUMBERING AREA

9901	55-1505-01	9903	55-1505-01
9902	55-1505-01		

COUNTY OR COUNTY EQUIVALENT

Monroe county	55-2400-01	9755-53

MINOR CIVIL DIVISION

Tomah town 9755-53

CENSUS TRACT OR BLOCK NUMBERING AREA

9901 9755-53 9902 55-2400-01

COUNTY OR COUNTY EQUIVALENT

Oneida county 9755-51

MINOR CIVIL DIVISION

Pelican town 9755-51

CENSUS TRACT OR BLOCK NUMBERING AREA

9901 9755-51 9902 9755-51

COUNTY OR COUNTY EQUIVALENT

Pierce county 5120-41 5120-64 9755-44

MINOR CIVIL DIVISION

Clifton town 5120-41 5120-64

CENSUS TRACT OR BLOCK NUMBERING AREA

9901 9755-44 9902 5120-41 5120-64

COUNTY OR COUNTY EQUIVALENT

Polk county 55-0055-01

CENSUS TRACT OR BLOCK NUMBERING AREA

9901 55-0055-01

COUNTY OR COUNTY EQUIVALENT

Portage county 55-097-002 55-097-003 55-1965-01 55-2800-01 9755-4
9755-45

MINOR CIVIL DIVISION

Hull town 55-097-002 9755-4 9755-45
Plover town 55-097-003 9755-45

CENSUS TRACT OR BLOCK NUMBERING AREA

9901 55-097-002 9755-4 9755-45
9902 9755-4
9903 9755-4
9904 9755-4
9905 9755-4
9906 55-097-002 55-1965-01 9755-4
9907 55-2800-01
9908 9755-45
9909 55-097-003 9755-4 9755-45

COUNTY OR COUNTY EQUIVALENT

Richland county 9755-35

MINOR CIVIL DIVISION

Richland town 9755-35

CENSUS TRACT OR BLOCK NUMBERING AREA

9901	9755-35

COUNTY OR COUNTY EQUIVALENT

Sauk county	55-0150-01

CENSUS TRACT OR BLOCK NUMBERING AREA

9901	55-0150-01	9902	55-0150-01

COUNTY OR COUNTY EQUIVALENT

Shawano county	9755-31

CENSUS TRACT OR BLOCK NUMBERING AREA

9901	9755-31	9902	9755-31

COUNTY OR COUNTY EQUIVALENT

Walworth county	6600-501SE	55-0685-01	55-0690-01	9755-25	9755-46

MINOR CIVIL DIVISION

Delavan town	55-0690-01
Lyons town	9755-25
Walworth town	55-0690-01

CENSUS TRACT OR BLOCK NUMBERING AREA

2	6600-501SE	7	55-0685-01
4	9755-46	8	55-0690-01
5	9755-46	15	9755-25
6	55-0685-01	16	9755-25

CENSUS TRACT OR BLOCK NUMBERING AREA—Continued

17 55-0690-01

COUNTY OR COUNTY EQUIVALENT

Waupaca county 55-1805-01

CENSUS TRACT OR BLOCK NUMBERING AREA

9901 55-1805-01

COUNTY OR COUNTY EQUIVALENT

Waushara county 55-0230-01

CENSUS TRACT OR BLOCK NUMBERING AREA

9901 55-0230-01

COUNTY OR COUNTY EQUIVALENT

Wood county 55-0255-01 55-1755-01 55-2045-01 9755-6 9755-50

MINOR CIVIL DIVISION

Sigel town 9755-50

CENSUS TRACT OR BLOCK NUMBERING AREA

9901 9755-50
9902 9755-50
9903 9755-50
9904 55-0255-01
9905 9755-6
9906 9755-6
9907 9755-6
9908 55-2045-01
9909 55-1755-01

Legend for Index to Block Numbered Areas

MAP SECTIONS

MAP LEGEND

SYMBOLS	TYPE STYLES	GEOGRAPHIC AREAS
	CANADA	Foreign country
	FLORIDA	State
	LEE	County
	Brent	County subdivision
	MIAMI	Incorporated place
	STAPLETON	Census designated place
	Lake Niagara	Major water feature
*		Asterisk following place name indicates place is coextensive with a county subdivision. County subdivision name is shown only when it differs from place name.
		Note: All political boundaries are as of January 1, 1980. Boundaries of small areas may not be depicted exactly due to scale of map. Where boundaries coincide, boundary symbol of higher level geographic area is shown. Those places shown with county subdivision symbol, but identified with type styles for incorporated or census designated places, are treated as county subdivisions for census purposes.
	COLUMBUS	Standard metropolitan statistical area (SMSA)
		Area block numbered as a part of Urbanized Area Program.
		Area block numbered beyond limits of Urbanized Area Program.

Index to Block Numbered Areas—Section 1

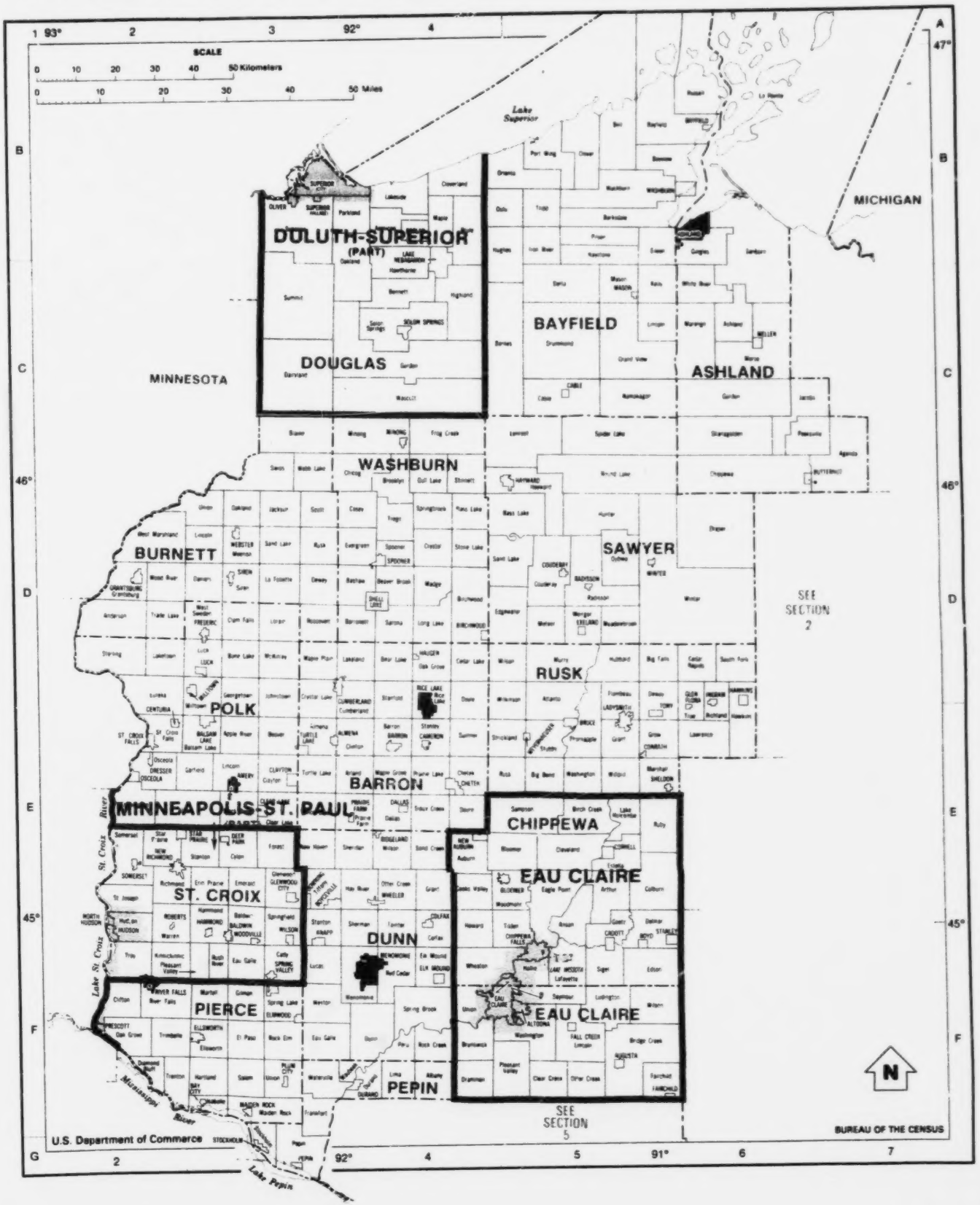

Index to Block Numbered Areas—Section 2

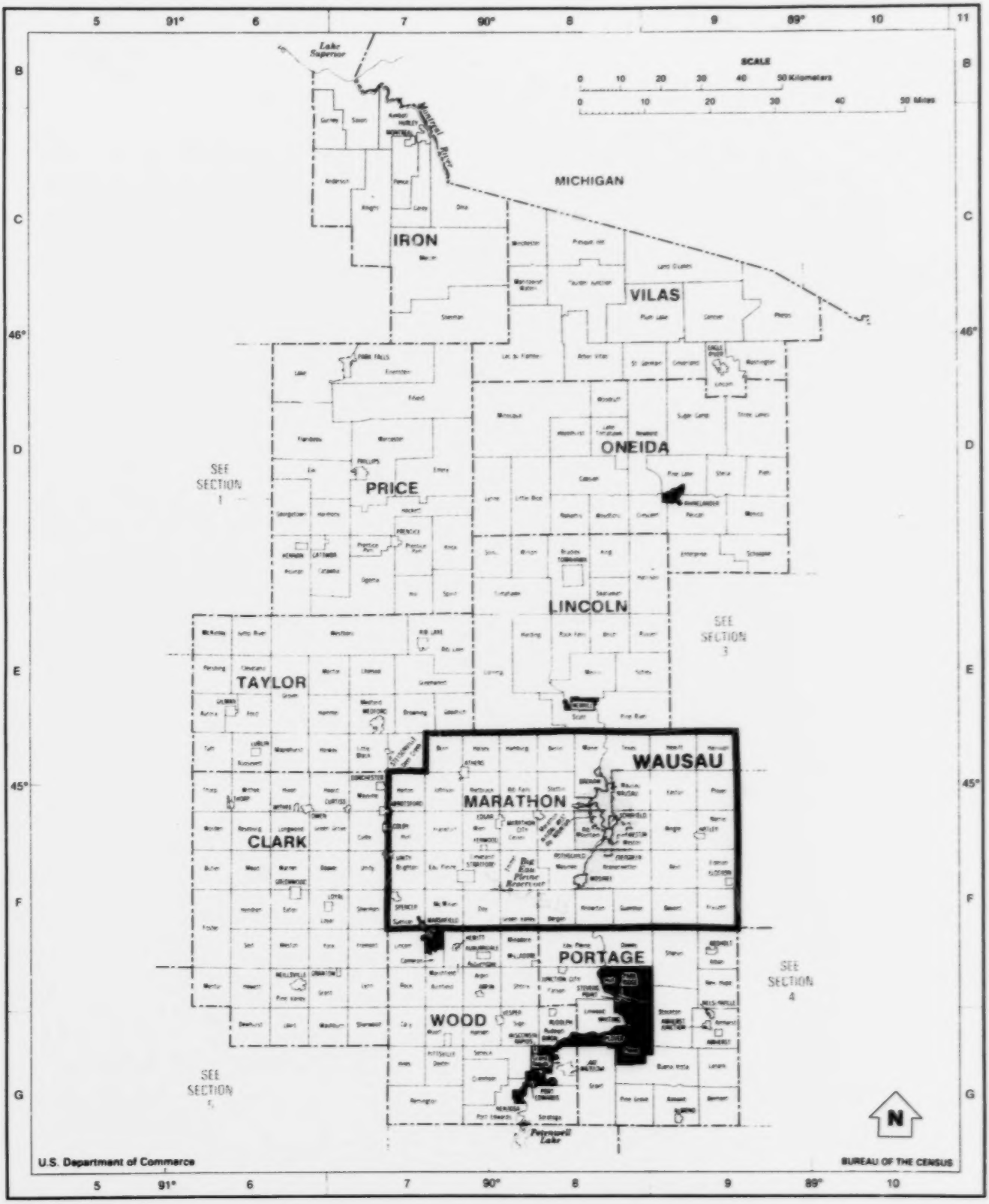

Index to Block Numbered Areas—Section 3

Index to Block Numbered Areas—Section 4

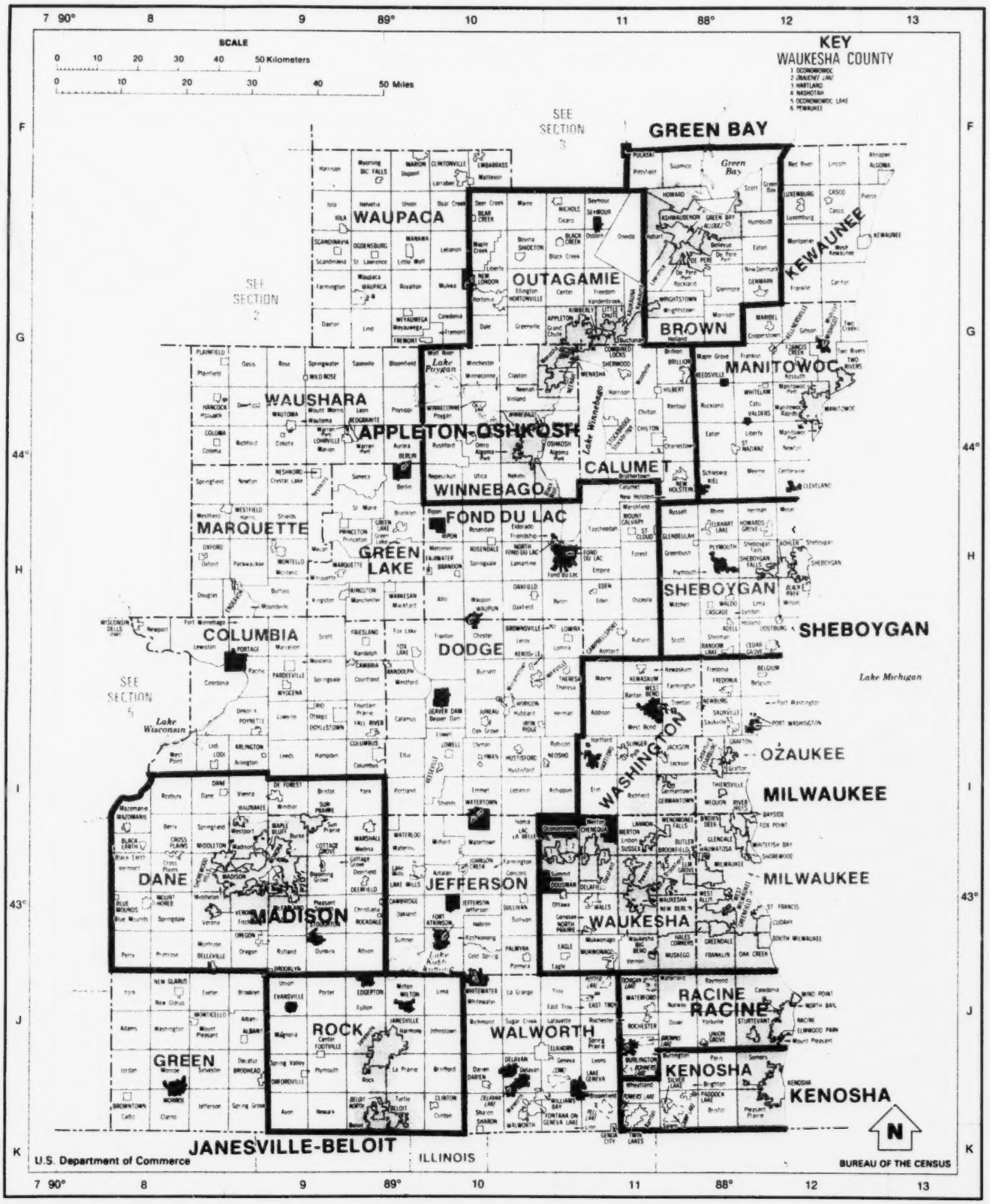

Index to Block Numbered Areas—Section 5

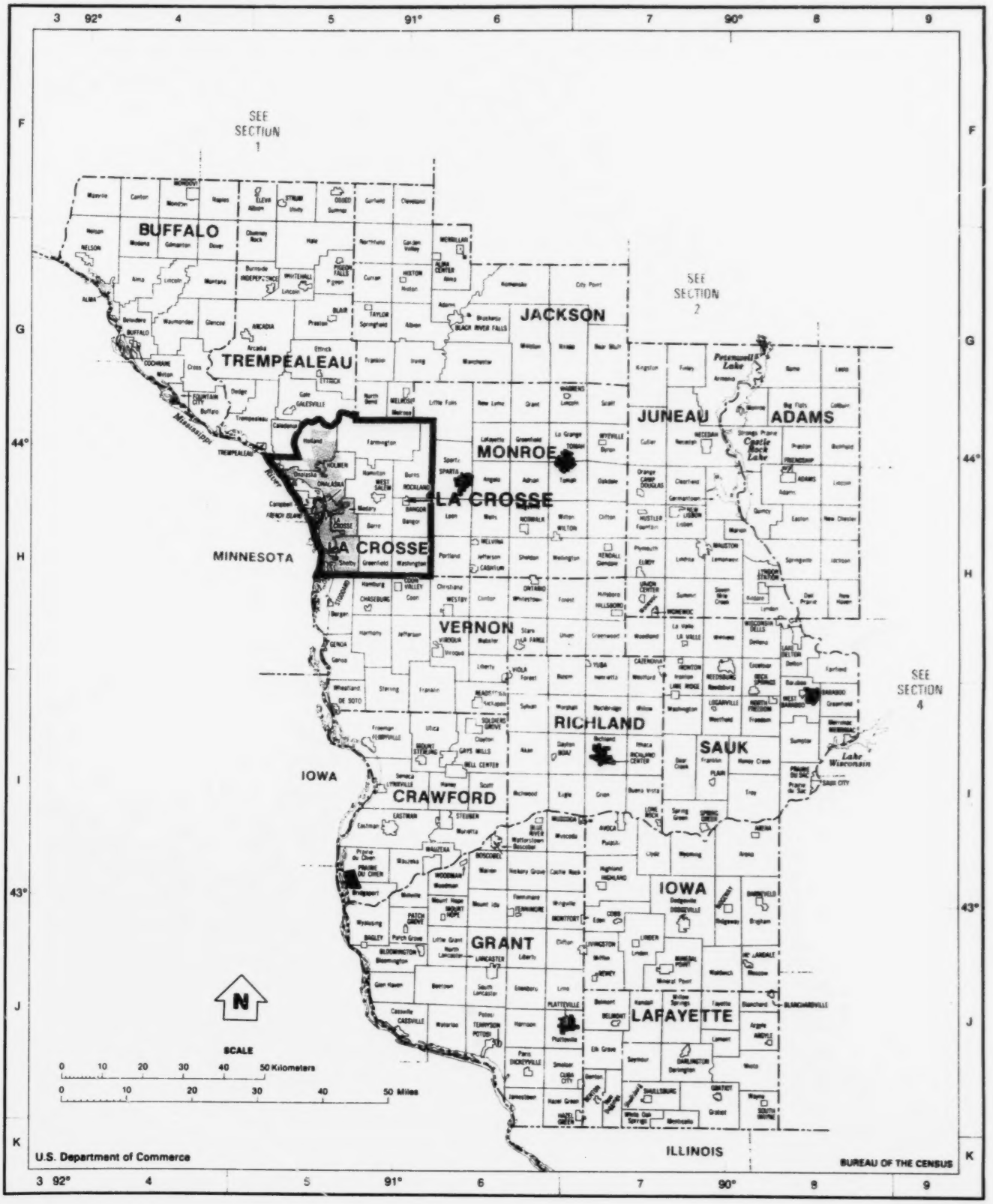

For sale by the Superintendent of Documents, U.S. Government Printing Office, Washington, D.C. 20402

INDEX TO BLOCK NUMBERED AREAS

MANITOWOC, WIS.

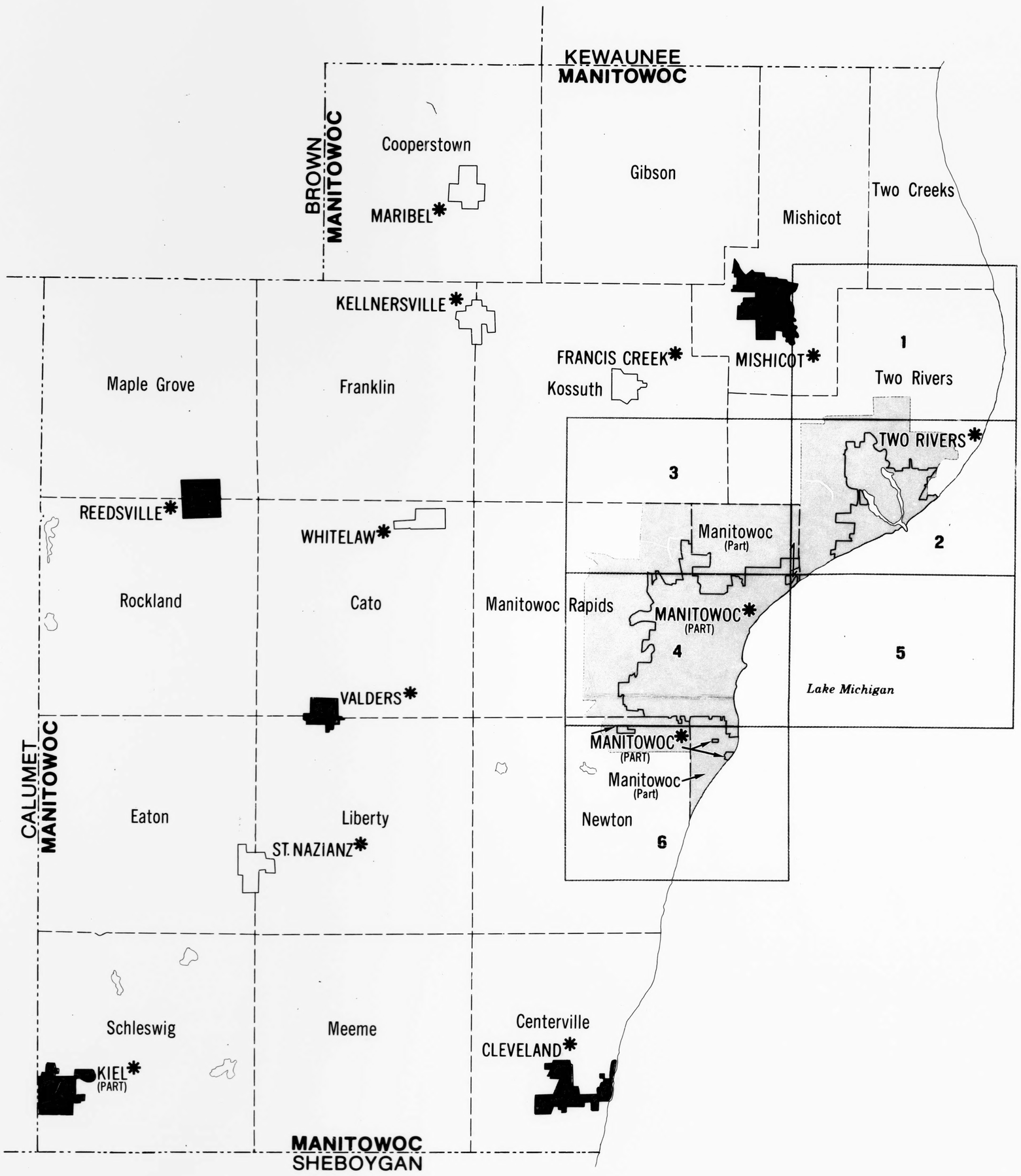

N

SCALE

0 2 4 6 8 Kilometers

0 2 4 6 8 Miles

MAP LEGEND

SYMBOLS	TYPE STYLES	GEOGRAPHIC AREAS
	MEXICO	Foreign country
	IOWA	State
	DANE	Subject county
	POWER	Adjacent county
	Locust	County subdivision
	SILAS	Incorporated place
	PERDIDO	Census designated place
	Pyramit	American Indian reservation
	Lake Wingra	Major water feature
*		Open six-spoked asterisk following place name indicates place is coextensive with a county subdivision. County subdivision name is shown only when it differs from place name.

SYMBOLS	TYPE STYLES	GEOGRAPHIC AREAS
*		Solid eight-spoked asterisk following an incorporated place name indicates place is treated as a county subdivision for census purposes.
		Note: All political boundaries are as of January 1, 1980. Boundaries of small areas may not be depicted exactly due to scale of map. Where boundaries coincide, boundary symbol of higher level geographic area is shown, except where a county subdivision boundary coincides with boundary of an incorporated place.
		Area block numbered as a part of Urbanized Area Program
		Area block numbered beyond limits of Urbanized Area Program
	12	Vicinity Map Series sheet included in this report.
	50	Vicinity Map Series sheet not included in this report; no block numbered area
		Note: All Vicinity Map Series sheet numbers preceded by 4780-

MICROFILMED FROM
BEST AVAILABLE COPY

UNITED STATES
DEPARTMENT OF COMMERCE

BUREAU OF THE CENSUS
Geography Division

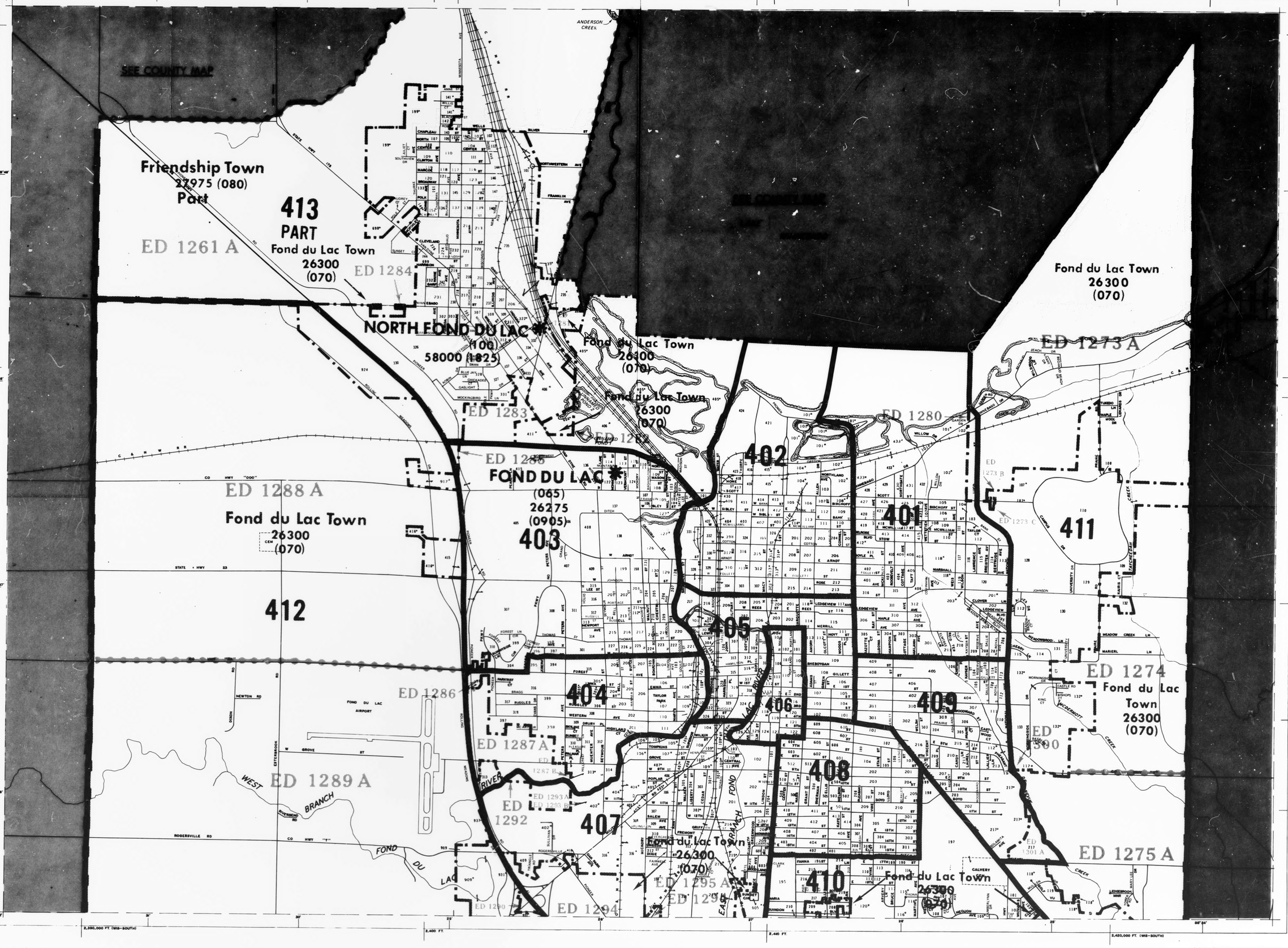

BASE MAP COMPILED 1970

REVISIONS							
DATE	TYPE	DATE	TYPE	DATE	TYPE	DATE	TYPE
1978	BAS						
1-16	1980 TRACTS						
1-1-80	BAS						

NOT REVIEWED:

NORTH

1 ½ 0 1 MILE

1000 0 1000 2000 3000 4000 5000 6000 7000 FEET

1 .5 0 1 KILOMETER

INDEX TO ADJOINING SHEETS

	101	
	102	

APPLETON-OSHKOSH
Metropolitan Map Series
0460

(55-039) Fond du Lac Co., WI

MAP SHEET
101

MICROFILMED FROM
BEST AVAILABLE COPY

UNITED STATES
DEPARTMENT OF COMMERCE

BUREAU OF THE CENSUS
Geography Division

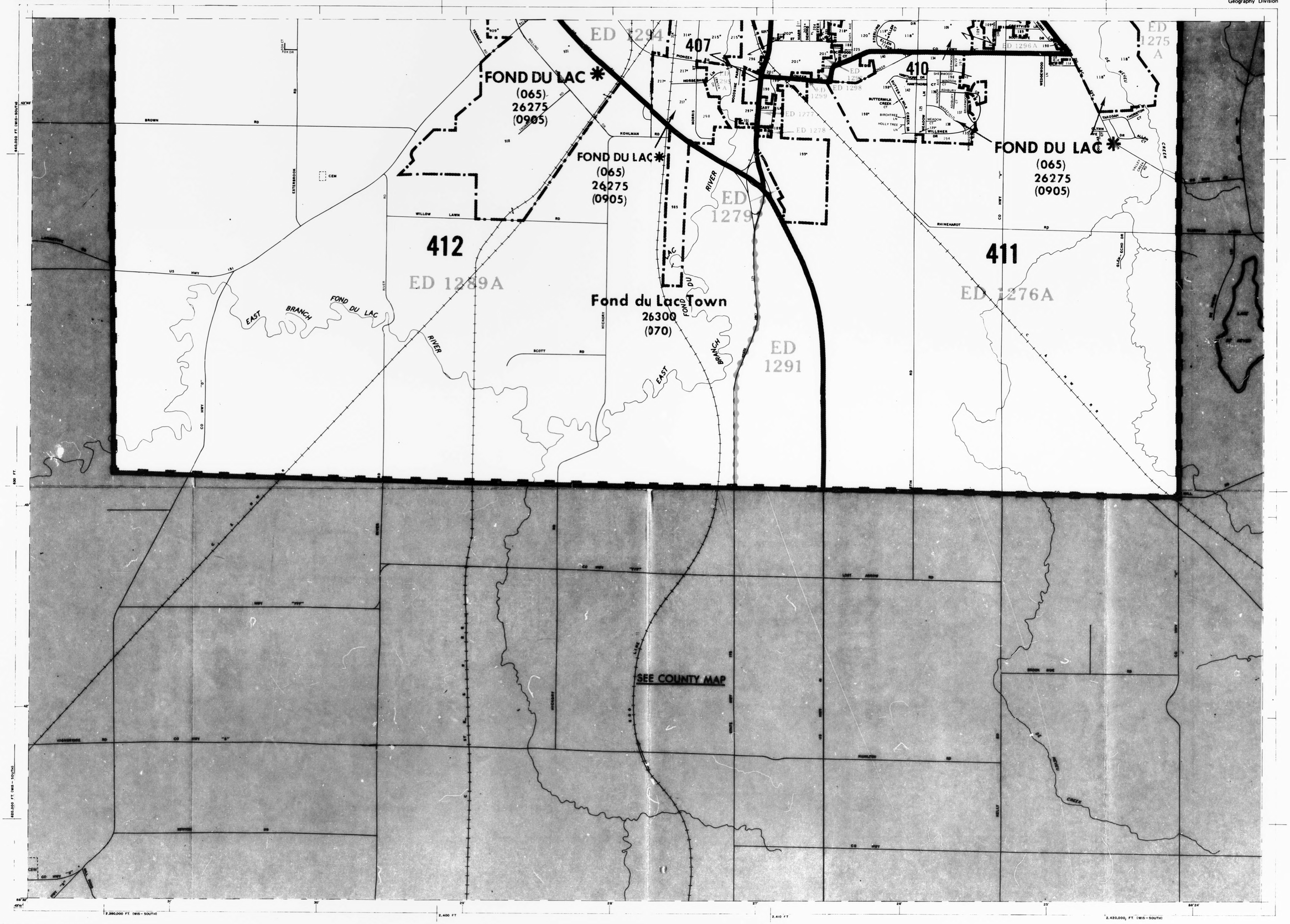

1980 CENSUS MAP
BASE MAP COMPILED 1970

REVISIONS							
DATE	TYPE	DATE	TYPE	DATE	TYPE	DATE	TYPE

NOT REVIEWED:

NORTH

1 ½ 0 1 MILE
1000 0 1000 2000 3000 4000 5000 6000 7000 FEET
1 .5 0 1 KILOMETER

INDEX TO ADJOINING SHEETS

	101	
	102	

APPLETON-OSHKOSH
Metropolitan Map Series
0460
(55-039) Fond du Lac Co., WI

MAP SHEET
102

UNITED STATES
DEPARTMENT OF COMMERCE

BUREAU OF THE CENSUS
Geography Division

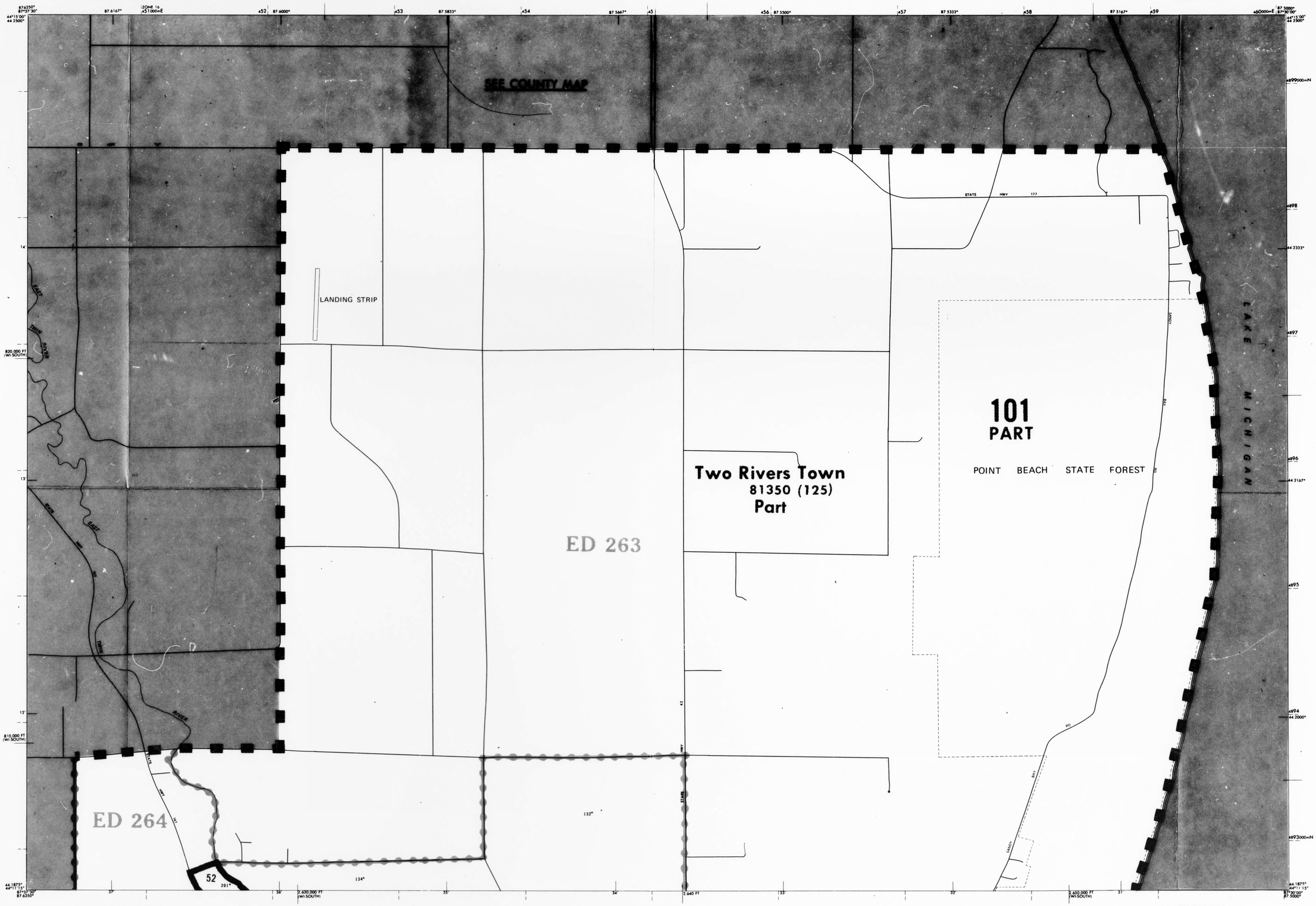

1980 CENSUS MAP
BASE MAP COMPILED 1978

REVISIONS							
DATE	TYPE	DATE	TYPE	DATE	TYPE	DATE	TYPE
1978	BAS						
1980	TRACTS						
1 1 80	BAS						

NOT REVIEWED:

NORTH

1 ½ 0 1 MILE
1000 0 1000 2000 3000 4000 5000 6000 7000 FEET
1 .5 0 1 KILOMETER

INDEX TO ADJOINING SHEETS

	1	
3	2	

MANITOWOC
AND VICINITY
4780

(55 071) Manitowoc Co., WI

MAP SHEET
1

MICROFILMED FROM
BEST AVAILABLE COPY

UNITED STATES
DEPARTMENT OF COMMERCE

BUREAU OF THE CENSUS
Geography Division

ED 264
SEE COUNTY MAP

ED 266

ED 267

101
PART

52

53

54

1

51

101
PART

ED 263

Two Rivers Town
81350 (125)
Part

Two Rivers Town
81350 (125)
Part

Manitowoc Town
48525(060)
Part

Manitowoc Town
48525(060)
Part

TWO RIVERS*
(120)
81325(2580)

MANITOWOC*
(055)
48500(1490)
PART

POINT BEACH
STATE FOREST

NESHOTA
PARK

TWO RIVERS
PARK

CEM

CEM

EAST TWIN RIVER

WEST TWIN RIVER

LAKE MICHIGAN

1980 CENSUS MAP
BASE MAP COMPILED 1978

REVISIONS							
DATE	TYPE	DATE	TYPE	DATE	TYPE	DATE	TYPE
1 1 80	BAS						
1 1 82	1980 TRACTS						

NOT REVIEWED:

NORTH

1 0 1 MILE

1000 0 1000 2000 3000 4000 5000 6000 7000 FEET

1 0 1 KILOMETER

INDEX TO ADJOINING SHEETS

	1	
3	2	
4	5	

MANITOWAC
AND VICINITY
4780

(55 071) Manitowoc Co., WI

MAP SHEET
2

MICROFILMED FROM
BEST AVAILABLE COPY

UNITED STATES
DEPARTMENT OF COMMERCE

BUREAU OF THE CENSUS
Geography Division

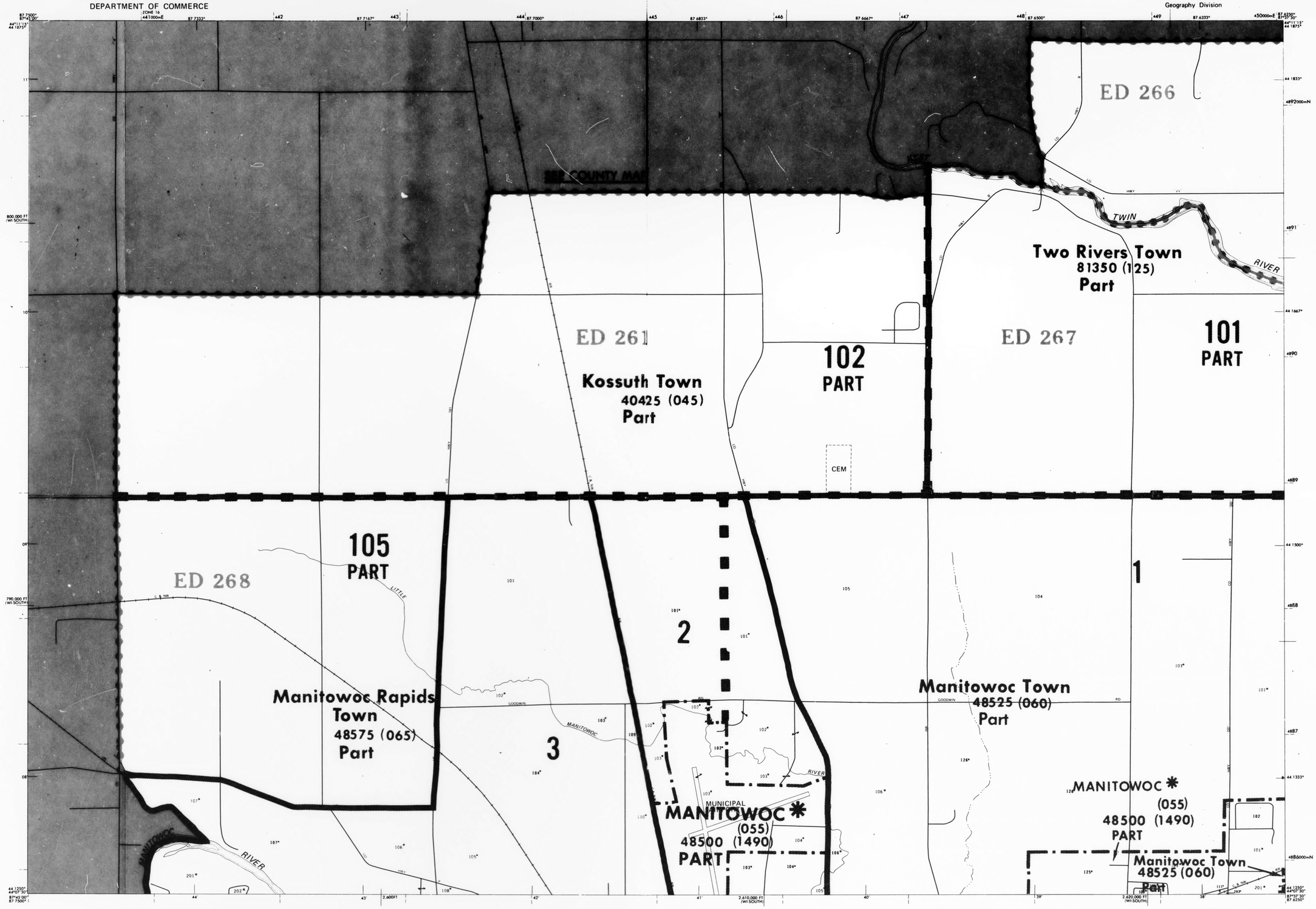

1980 CENSUS MAP
BASE MAP COMPILED 1978

REVISIONS							
DATE	TYPE	DATE	TYPE	DATE	TYPE	DATE	TYPE
1978	BAS						
1 1 79	1980 TRACTS						
1 1 80	BAS						

NOT REVIEWED:

NORTH

1 ½ 0 1 MILE
1000 0 1000 2000 3000 4000 5000 6000 7000 FEET
1 .5 0 1 KILOMETER

INDEX TO ADJOINING SHEETS

		1
	3	2
	4	5

MANITOWOC
AND VICINITY
4780

(55-071) Manitowoc Co., WI

MAP SHEET
3

MICROFILMED FROM
BEST AVAILABLE COPY

UNITED STATES
DEPARTMENT OF COMMERCE

BUREAU OF THE CENSUS
Geography Division

MANITOWOC *
(055)
48500 (1490)
PART

Manitowoc Town
48525 (060)
Part

Manitowoc Rapids Town
48575 (065)
Part

Newton Town
57200 (090)
Part

Manitowoc Town
48525 (060)
Part

MANITOWOC *
(055)
48500 (1490)
PART

SEE COUNTY MAP

MANITOWOC
AND VICINITY
4780

(55,071) Manitowoc Co., WI

MAP SHEET
4

1980 CENSUS MAP
BASE MAP COMPILED 1978

REVISIONS							
DATE	TYPE	DATE	TYPE	DATE	TYPE	DATE	TYPE
1978	BAS						
1 79	1980 TRACTS						
1 80	BAS						

NOT REVIEWED:

INDEX TO ADJOINING SHEETS

	3	2
	4	5
	6	

1 MILE
7000 FEET
1 KILOMETER

MICROFILMED FROM
BEST AVAILABLE COPY

UNITED STATES
DEPARTMENT OF COMMERCE

BUREAU OF THE CENSUS
Geography Division

1980 CENSUS MAP
BASE MAP COMPILED 1978

REVISIONS							
DATE	TYPE	DATE	TYPE	DATE	TYPE	DATE	TYPE
1978	BAS						
1 79	1980 TRACTS						
1 1 80	BAS						

NOT REVIEWED:

NORTH

1 ½ 0 1 MILE
1000 0 1000 2000 3000 4000 5000 6000 7000 FEET
1 .5 0 1 KILOMETER

INDEX TO ADJOINING SHEETS

3	2	
4	5	
6		

MANITOWOC
AND VICINITY
4780

(55-071) Manitowoc Co., WI

MAP SHEET
5

MICROFILMED FROM
BEST AVAILABLE COPY

UNITED STATES
DEPARTMENT OF COMMERCE

BUREAU OF THE CENSUS
Geography Division

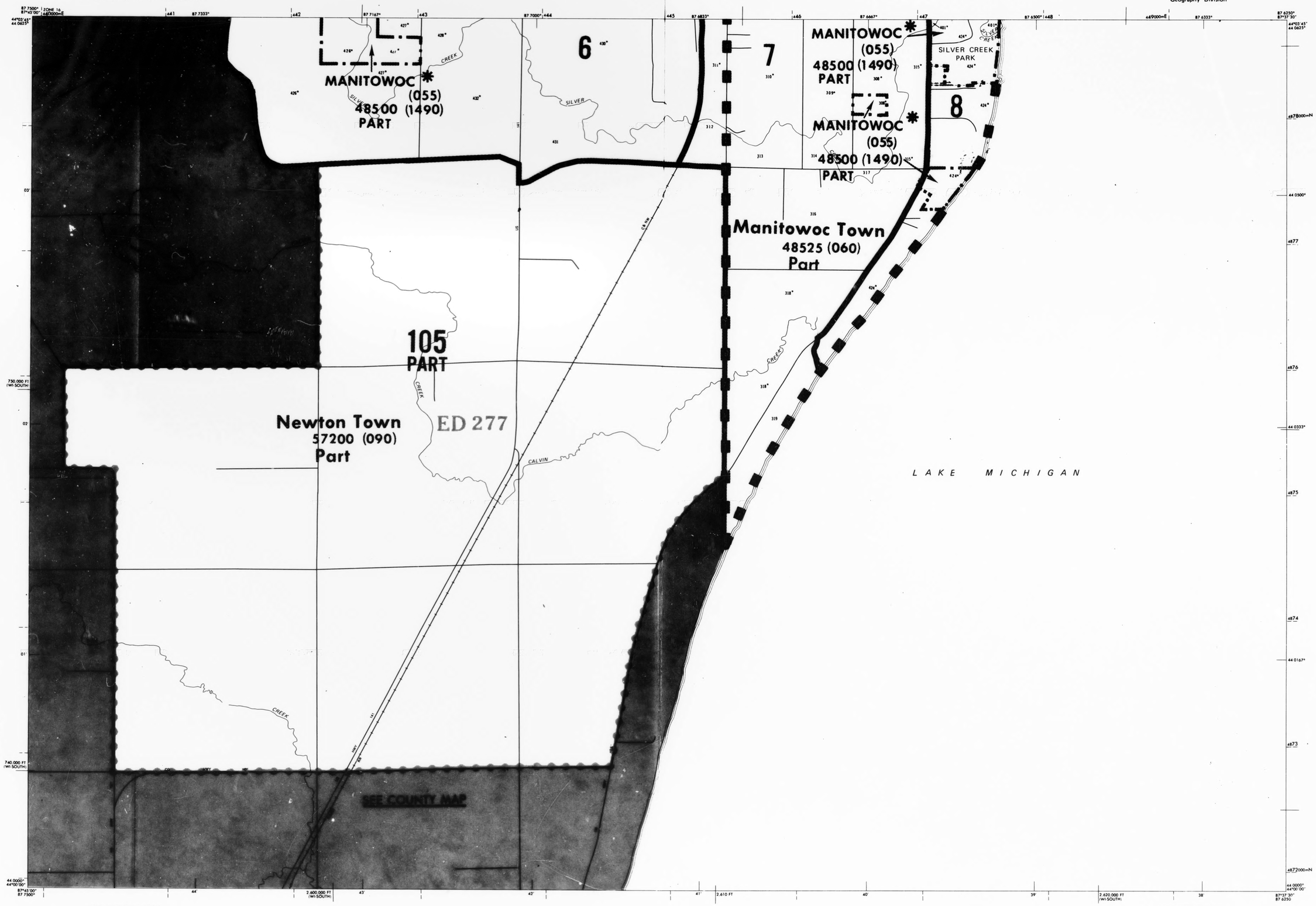

1980 CENSUS MAP
BASE MAP COMPILED 1978

REVISIONS							
DATE	TYPE	DATE	TYPE	DATE	TYPE	DATE	TYPE
1978	BAS						
1 79	1980 TRACTS						
1 1 80	BAS						

NOT REVIEWED:

NORTH

1 ½ 0 1 MILE
1000 0 1000 2000 3000 4000 5000 6000 7000 FEET
1 .5 0 1 KILOMETER

INDEX TO ADJOINING SHEETS

	4	5
	6	

MANITOWOC
AND VICINITY
4780

(55-071) Manitowoc Co., WI

MAP SHEET
6

MICROFILMED FROM
BEST AVAILABLE COPY

UNITED STATES
DEPARTMENT OF COMMERCE

BUREAU OF THE CENSUS
Geography Division

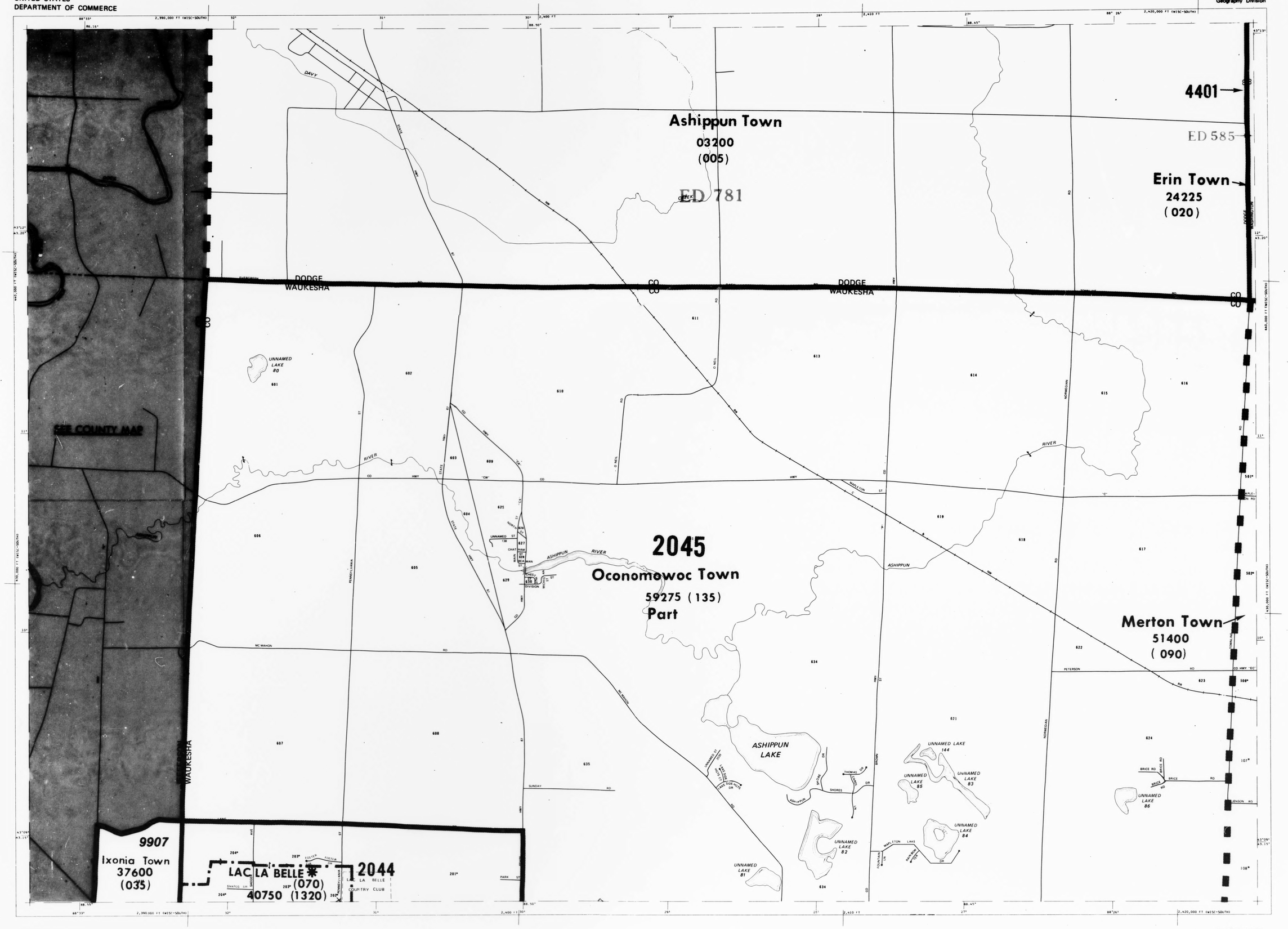

1980 CENSUS MAP
BASE MAP COMPILED 1972

REVISIONS							
DATE	TYPE	DATE	TYPE	DATE	TYPE	DATE	TYPE
5-78	FIELD REV						
1980	UPDATED CUE						
1979	BAS						
1980	TRACTS						
1-1-80	BAS						

NOT REVIEWED:

NORTH

1 ½ 0 1 MILE

1000 0 1000 2000 3000 4000 5000 6000 7000 FEET

1 .5 0 1 KILOMETER

INDEX TO ADJOINING SHEETS

	505	
	36	37
	39	38

MILWAUKEE
Metropolitan Map Series
5080

(55-027) Dodge Co., WI
(55-055) Jefferson Co., WI
(55-131) Washington Co., WI
(55-133) Waukesha Co., WI

MAP SHEET
36

MICROFILMED FROM
BEST AVAILABLE COPY

UNITED STATES
DEPARTMENT OF COMMERCE

BUREAU OF THE CENSUS
Geography Division

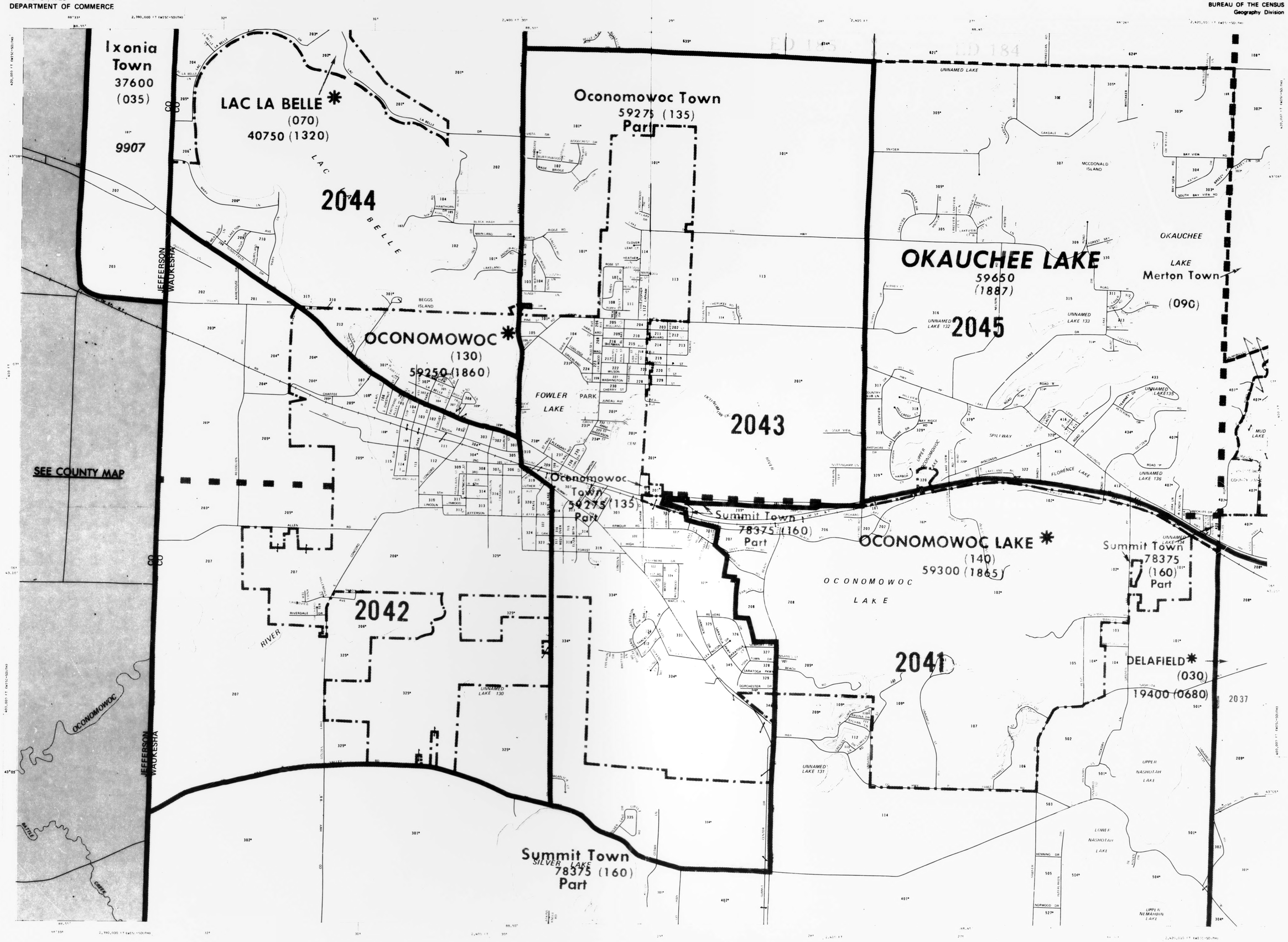

1980 CENSUS MAP
BASE MAP COMPILED 1972

REVISIONS							
DATE	TYPE	DATE	TYPE	DATE	TYPE	DATE	TYPE

NOT REVIEWED:

NORTH

1 ½ 0 1 MILE

1000 0 1000 2000 3000 4000 5000 6000 7000 FEET

1 .5 0 1 KILOMETER

INDEX TO ADJOINING SHEETS

	36	37
	39	38
	40	41

MILWAUKEE
Metropolitan Map Series
5080

MAP SHEET
39

MICROFILMED FROM
BEST AVAILABLE COPY

UNITED STATES
DEPARTMENT OF COMMERCE

BUREAU OF THE CENSUS
Geography Division

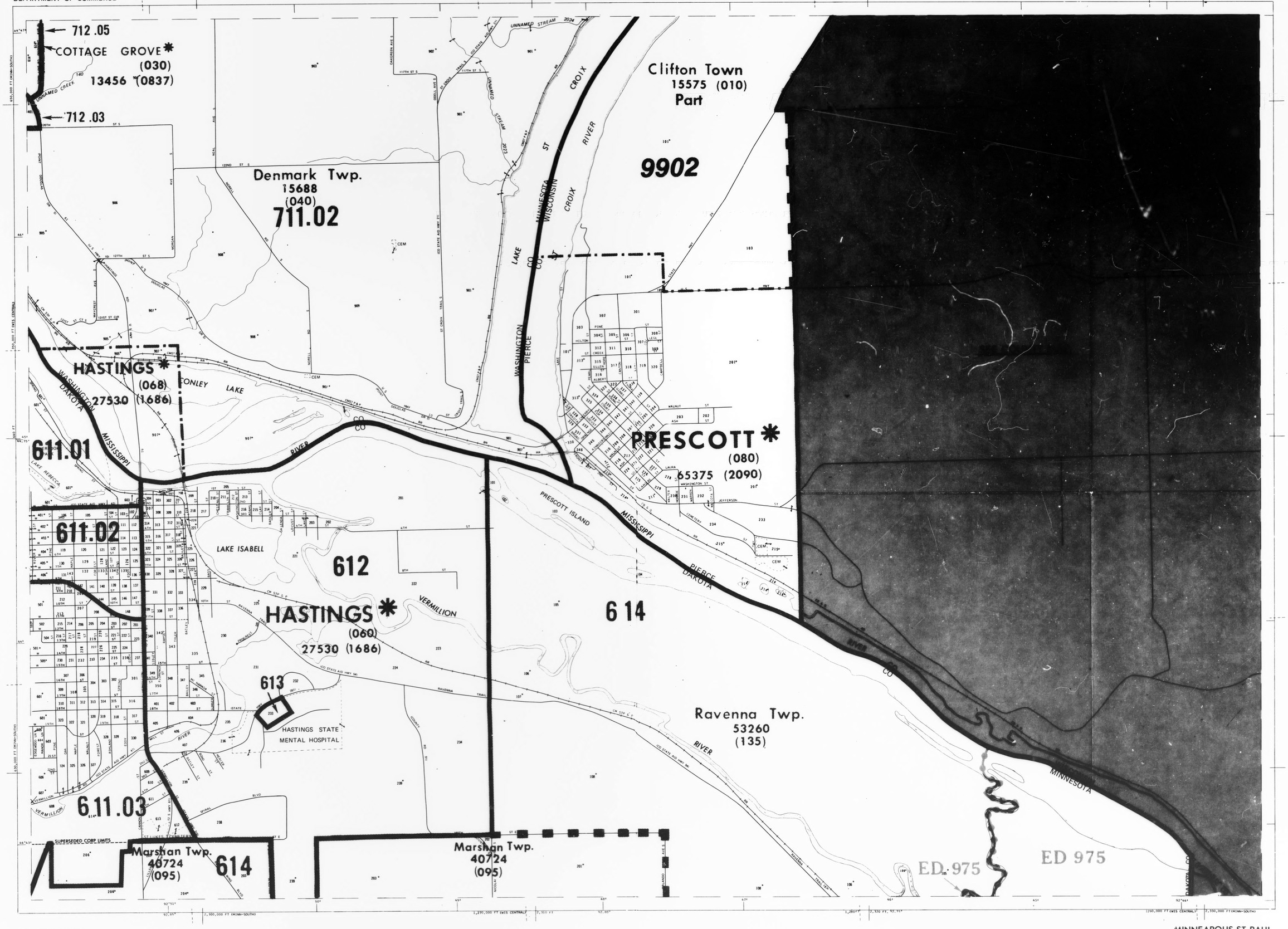

1980 CENSUS MAP
BASE MAP COMPILED 1971

REVISIONS							
DATE	TYPE	DATE	TYPE	DATE	TYPE	DATE	TYPE
4 71	REL						
1971	GBF						
2 74	1ST REVIEW						
1980	UPDATED CUE						
1979	BAS						
4 8	1980 TRACTS						
1 1 80	BAS						

NOT REVIEWED:

NORTH

1 ½ 0 1 MILE
1000 0 1000 2000 3000 4000 5000 6000 7000 FEET
1 .5 0 1 KILOMETER

INDEX TO ADJOINING SHEETS

26	64	
40	41	
144	145	

MINNEAPOLIS-ST PAUL
Metropolitan Map Series
5120

(27 037) Dakota Co. MN
(27 049) Goodhue Co. MN
(27 163) Washington Co. MN
(55 093) Pierce Co. WI

MAP SHEET
41

MICROFILMED FROM
BEST AVAILABLE COPY

UNITED STATES
DEPARTMENT OF COMMERCE

BUREAU OF THE CENSUS
Geography Division

COTTAGE GROVE *
(030)
13456 (0837)

712.05

Denmark Twp.
15688
(040)

711.02

9902
Clifton Town
15575 (010)
Part

SEE COUNTY MAP

1980 CENSUS MAP
BASE MAP COMPILED 1972

REVISIONS							
DATE	TYPE	DATE	TYPE	DATE	TYPE	DATE	TYPE
1-74	1ST REVIEW						
1981	GBF						
1981	UPDATED CVS						
1-81	BAS						
1-81	1980 TRACTS						
1-81	80 BAS						

NOT REVIEWED:

NORTH

1 0 1 MILE
1000 0 1000 2000 3000 4000 5000 6000 7000 FEET
1 .5 0 1 KILOMETER

INDEX TO ADJOINING SHEETS

25	63	
26	64	
40	41	

MINNEAPOLIS-ST PAUL
Metropolitan Map Series
5120
MAP SHEET
64

MICROFILMED FROM
BEST AVAILABLE COPY

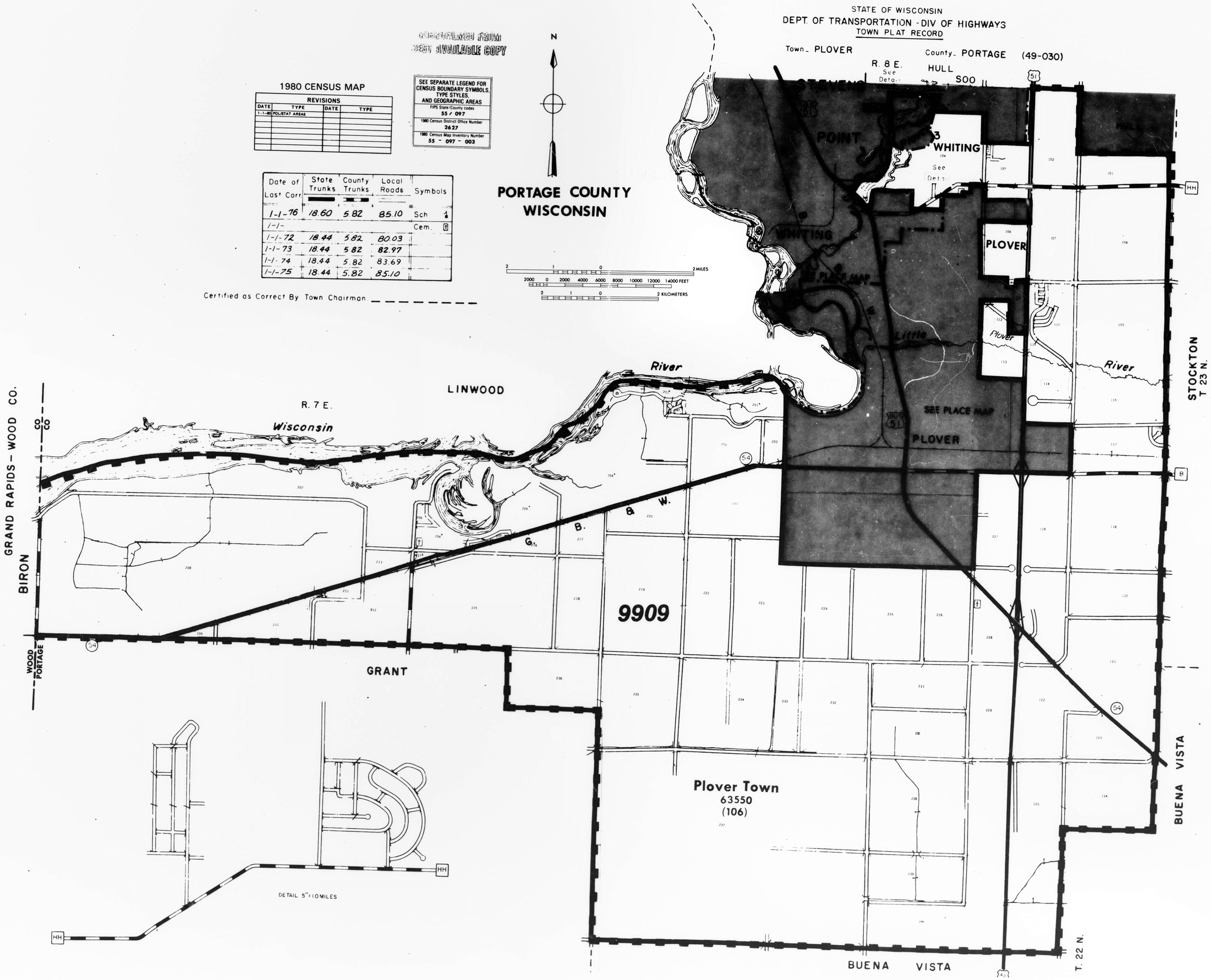

1980 CENSUS MAP

REVISIONS			
DATE	TYPE	DATE	TYPE
1-1-80	POL/STAT AREAS		

SEE SEPARATE LEGEND FOR CENSUS BOUNDARY SYMBOLS, TYPE STYLES, AND GEOGRAPHIC AREAS

FIPS State/County codes 55 / 097

1980 Census District Office Number 2627

1980 Census Map Inventory Number 55 - 097 - 003

Date of Last Corr.	State Trunks	County Trunks	Local Roads	Symbols
1-1-76	18.60	5.82	85.10	Sch
1-1-				Cem.
1-1-72	18.44	5.82	80.03	
1-1-73	18.44	5.82	82.97	
1-1-74	18.44	5.82	83.69	
1-1-75	18.44	5.82	85.10	

Certified as Correct By Town Chairman

PORTAGE COUNTY
WISCONSIN

2 MILES
2000 0 2000 4000 6000 8000 10000 12000 14000 FEET
2 KILOMETERS

UNITED STATES
DEPARTMENT OF COMMERCE

BUREAU OF THE CENSUS
Geography Division

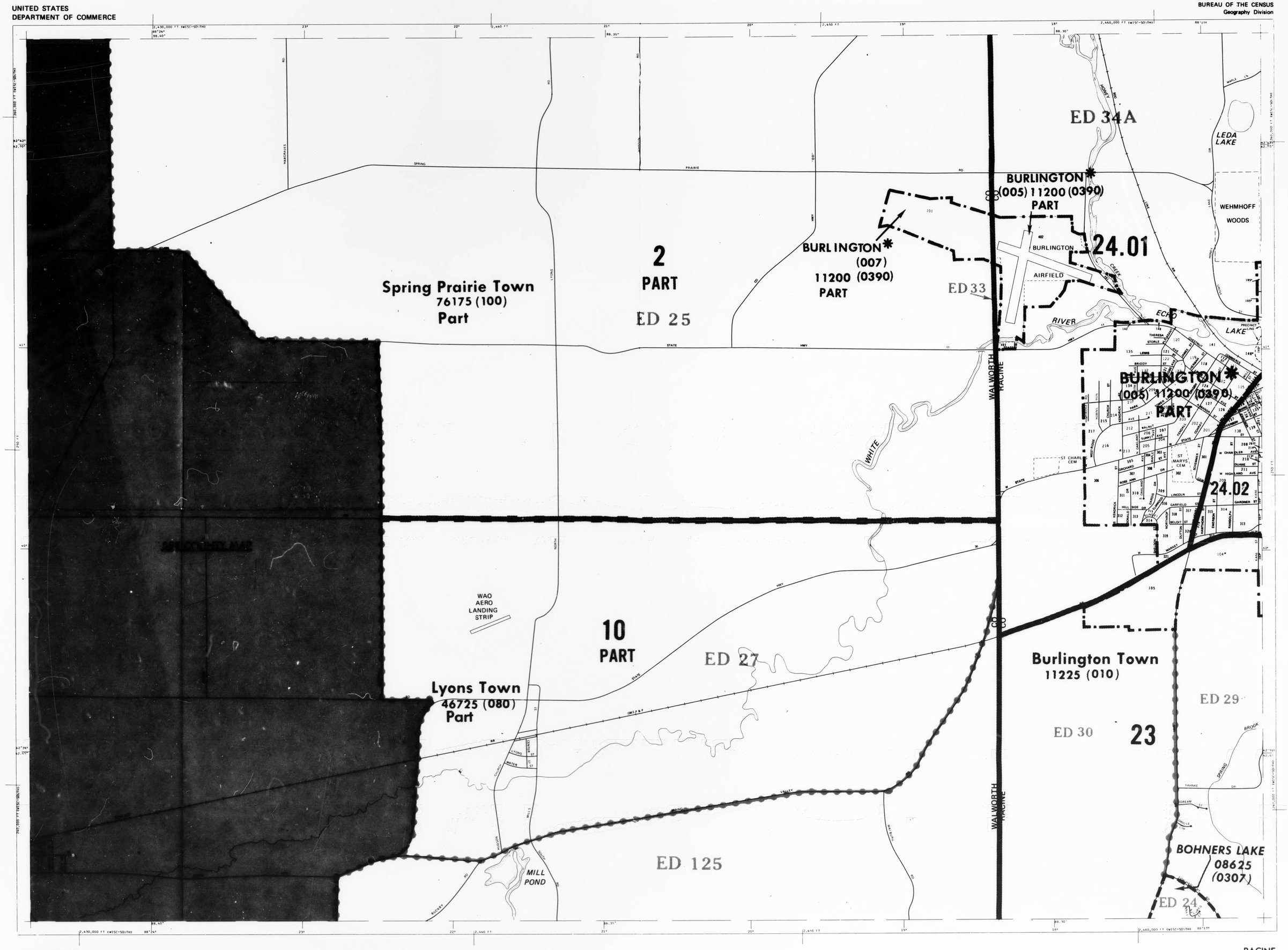

1980 CENSUS MAP
BASE MAP COMPILED 1972

REVISIONS							
DATE	TYPE	DATE	TYPE	DATE	TYPE	DATE	TYPE
6 16	1980 TRACTS						
1979	BAS						
1 1 80	BAS						

NOT REVIEWED:

NORTH

1 ½ 0 1 MILE
1000 0 1000 2000 3000 4000 5000 6000 7000 FEET
1 .5 0 1 KILOMETER

INDEX TO ADJOINING SHEETS

	501 NE	9
	501 SE	10
	502 NE	14

RACINE
Metropolitan Map Series
6600
(55 101) Racine Co. WI
(55 127) Walworth Co. WI
MAP SHEET
501SE

MICROFILMED FROM
BEST AVAILABLE COPY

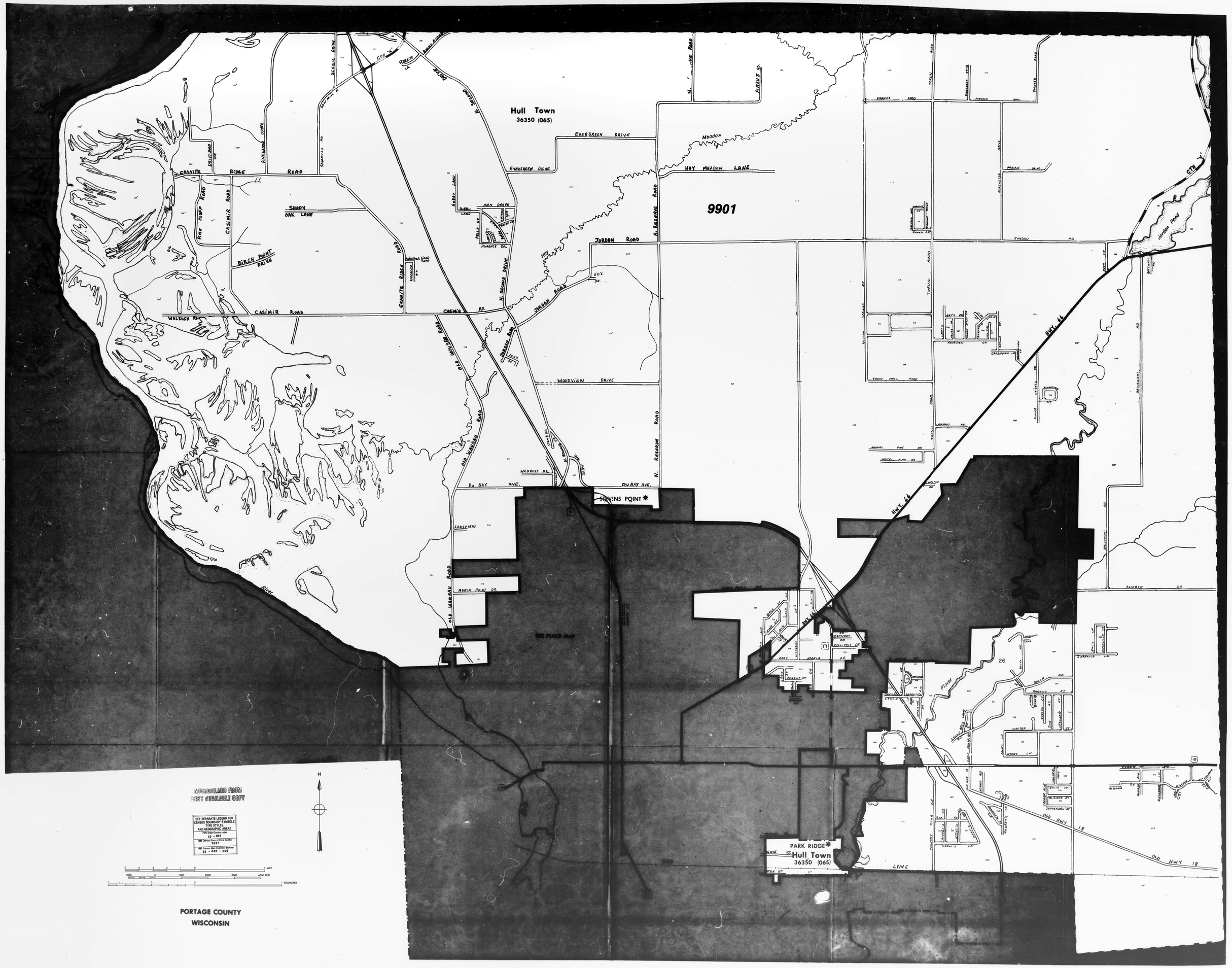

Hull Town
36350 (065)
9901
EVERGREEN DRIVE
HAY MEADOW LANE
JORDAN ROAD
N. RESERVE ROAD
N. SECOND DRIVE
GRANITE RIDGE ROAD
CASIMIR ROAD
SHADY OAK LANE
BIRCH POINT DRIVE
WALKUSH RD.
OLD WAUSAU ROAD
WOODVIEW DRIVE
DU BAY AVE.
NEDREST DR.
LAKEVIEW
NORTH POINT DR.
STEVENS POINT
SEE PLACE MAP
PARK RIDGE
Hull Town
36350 (065)
HWY. 66
OLD HWY 18
Jordan Pond
Plover
River
LINE
MICROFILMED FROM
BEST AVAILABLE COPY
SEE SEPARATE LEGEND FOR CENSUS BOUNDARY SYMBOLS, TYPE STYLES, AND GEOGRAPHIC AREAS
FIPS State-County codes
55 - 097
1980 Census District Office Number
2627
1980 Census Map Inventory Number
55 - 097 - 002
N
PORTAGE COUNTY
WISCONSIN

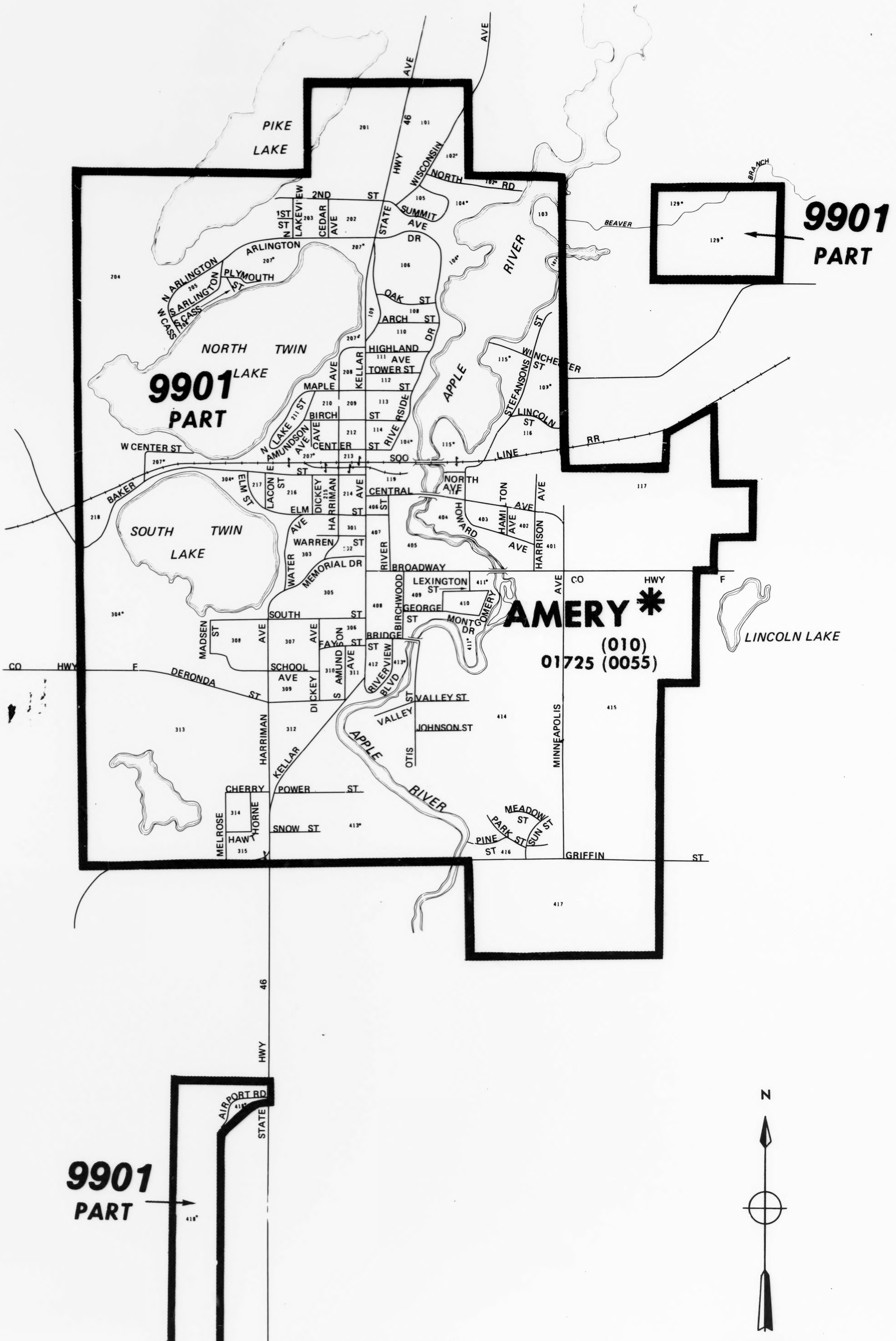

BEST AVAILABLE COPY

1980 CENSUS MAP

REVISIONS			
DATE	TYPE	DATE	TYPE
1-1-80	POL/STAT AREAS		

SEE SEPARATE LEGEND FOR CENSUS BOUNDARY SYMBOLS, TYPE STYLES, AND GEOGRAPHIC AREAS

FIPS State/County codes
55/095

1980 Census District Office Number
2683

1980 Census Map Inventory Number
55-0055-01

0.5 0.4 0.3 0.2 0.1 0 0.5 MILE

1000 0 1000 2000 3000 4000 FEET

0.5 0 1 KILOMETER

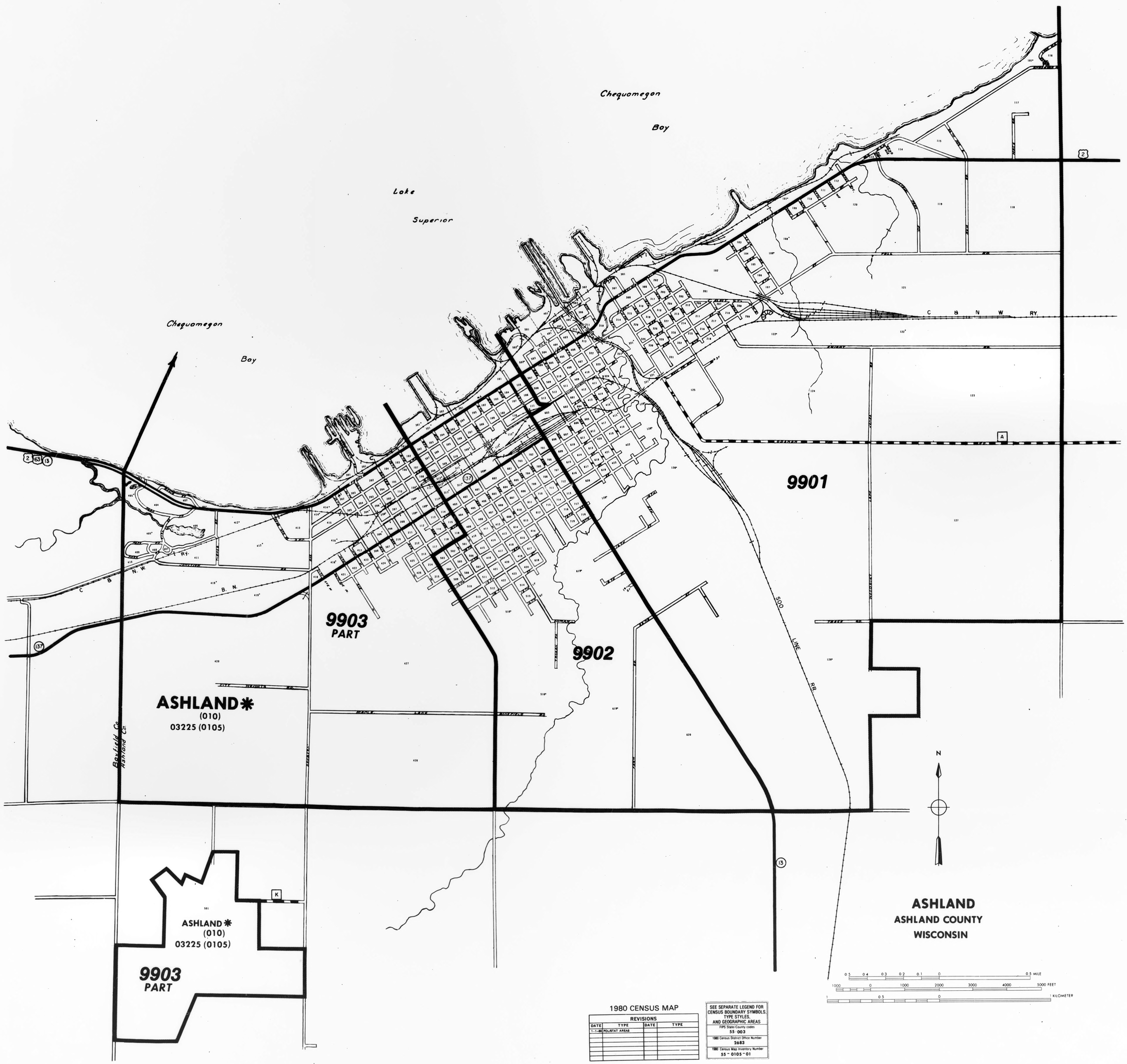

1980 CENSUS MAP

REVISIONS			
DATE	TYPE	DATE	TYPE
1-1-80	POL/STAT AREAS		

SEE SEPARATE LEGEND FOR CENSUS BOUNDARY SYMBOLS, TYPE STYLES, AND GEOGRAPHIC AREAS

FIPS State/County codes
55 · 003

1980 Census District Office Number
2683

1980 Census Map Inventory Number
55 - 0105 - 01

MICROFILMED FROM
BEST AVAILABLE COPY

BARABOO *

04625
(0150)
(005)

9902

9901

BARABOO

1980 CENSUS MAP

SEE SEPARATE LEGEND FOR CENSUS BOUNDARY SYMBOLS, TYPE STYLES AND GEOGRAPHIC AREAS

FIPS State/County Codes: 55 111

*Census District/Office Number: 3622

*Census Map Inventory Number: 55-0150-01

REVISIONS

DATE	TYPE	DATE	TYPE
	BOUNDARY AREAS		

BARABOO
SAUK COUNTY
WISCONSIN

NATIONAL ARCHIVES
BEST AVAILABLE COPY

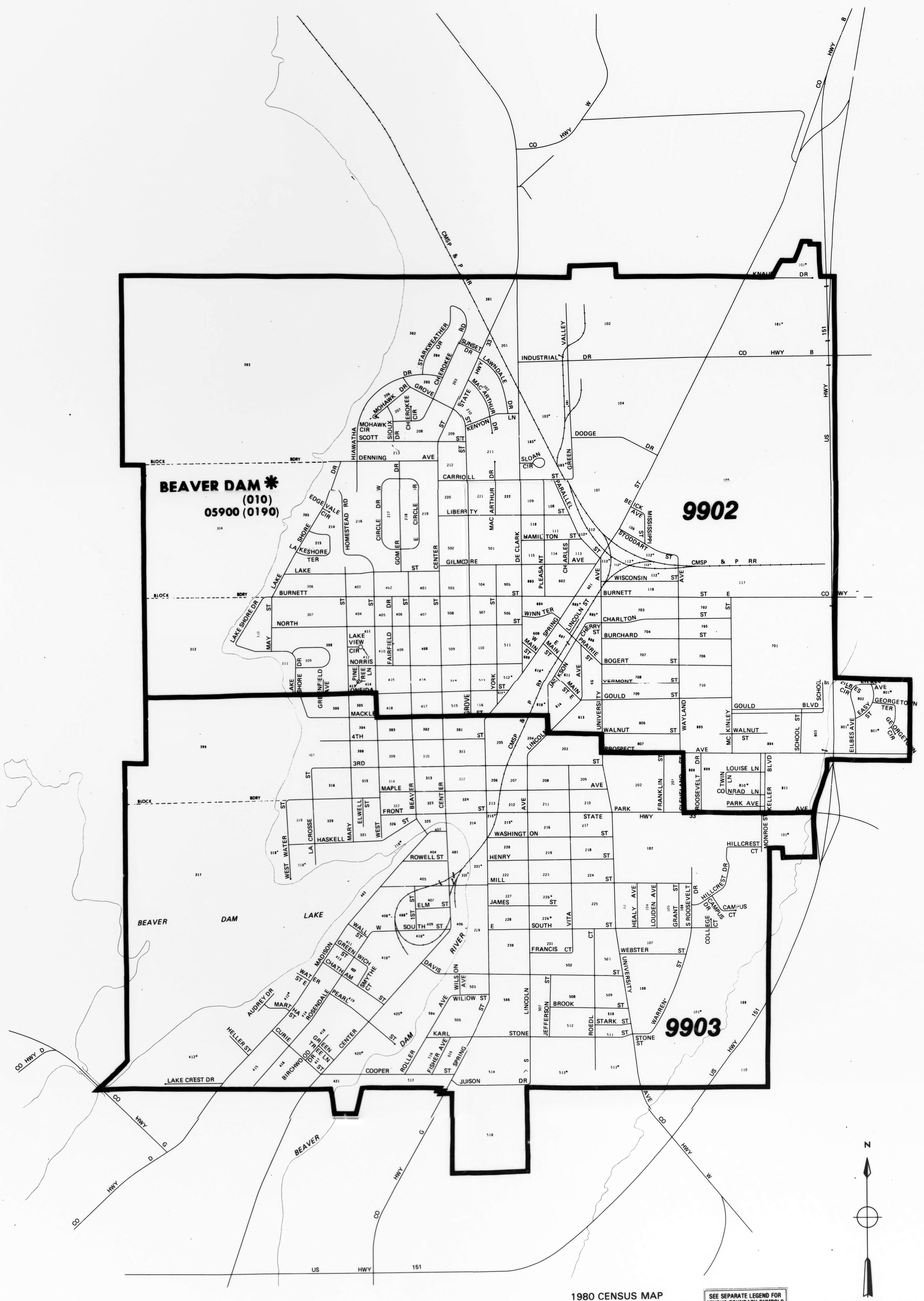

1980 CENSUS MAP

REVISIONS			
DATE	TYPE	DATE	TYPE
1-1-80	POL/STAT AREAS		

SEE SEPARATE LEGEND FOR CENSUS BOUNDARY SYMBOLS, TYPE STYLES, AND GEOGRAPHIC AREAS

FIPS State/County codes	55 027
1980 Census District Office Number	2624
1980 Census Map Inventory Number	55-0190-01

BEAVER DAM
DODGE COUNTY
WISCONSIN

MICROFILMED FROM
BEST AVAILABLE COPY

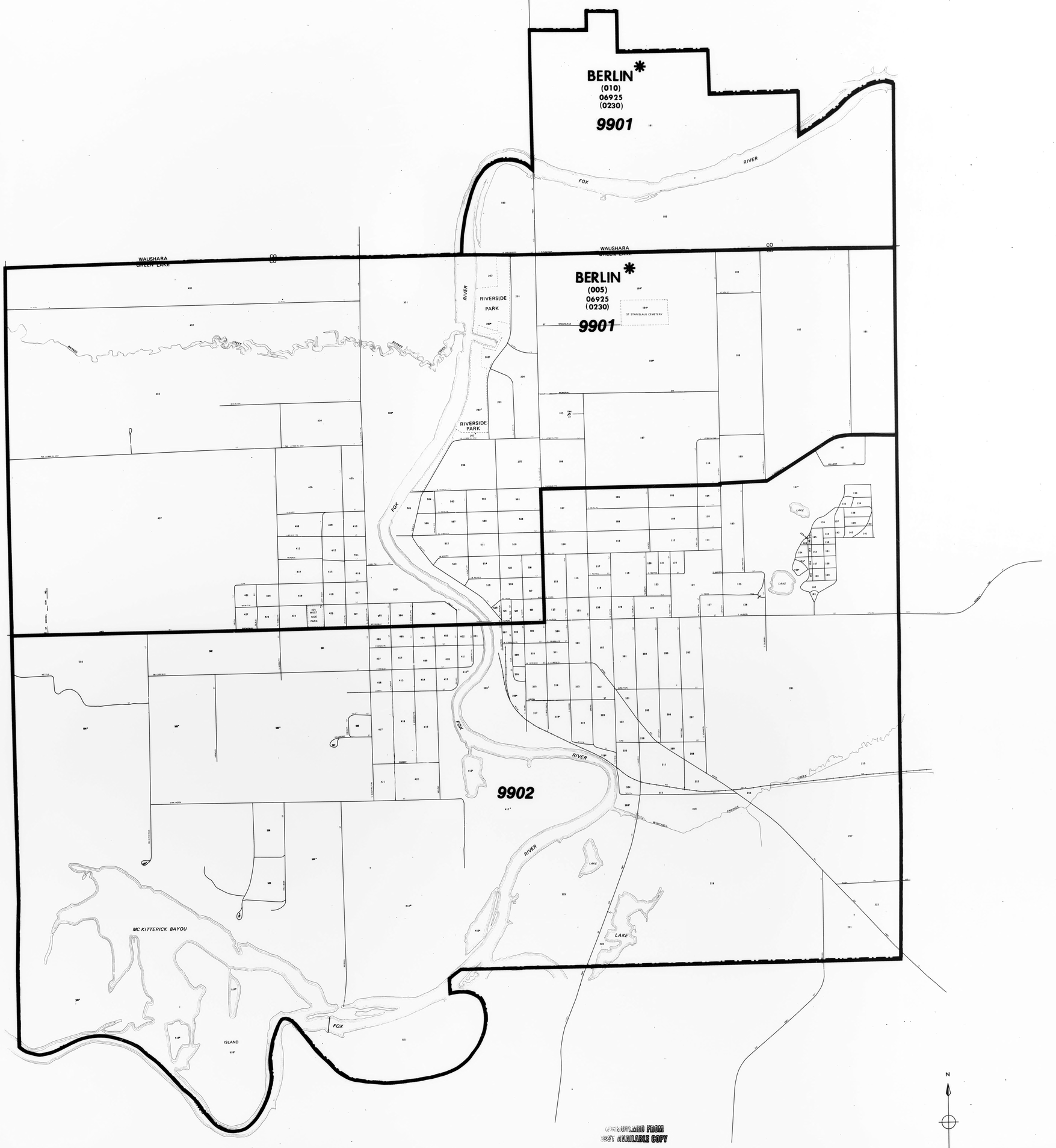

REPRODUCED FROM
BEST AVAILABLE COPY

SEE SEPARATE LEGEND FOR CENSUS BOUNDARY SYMBOLS, TYPE STYLES, AND GEOGRAPHIC AREAS
FIPS State-County codes 55 / 047
FIPS State-County codes 55 / 137
1980 Census District Office Number 2622
1980 Census Map Inventory Number 55 - 0230 - 01

1980 CENSUS MAP

REVISIONS			
DATE	TYPE	DATE	TYPE
1-1-80	POLISTAT AREAS		

BERLIN
GREEN LAKE AND WAUSHARA COUNTIES
WISCONSIN

0.3 0.2 0.1 0 0.3 MILE
500 1000 1500 2000 FEET
0.3 0.2 0 0.3 KILOMETER

U.S. DEPARTMENT OF COMMERCE
BUREAU OF THE CENSUS

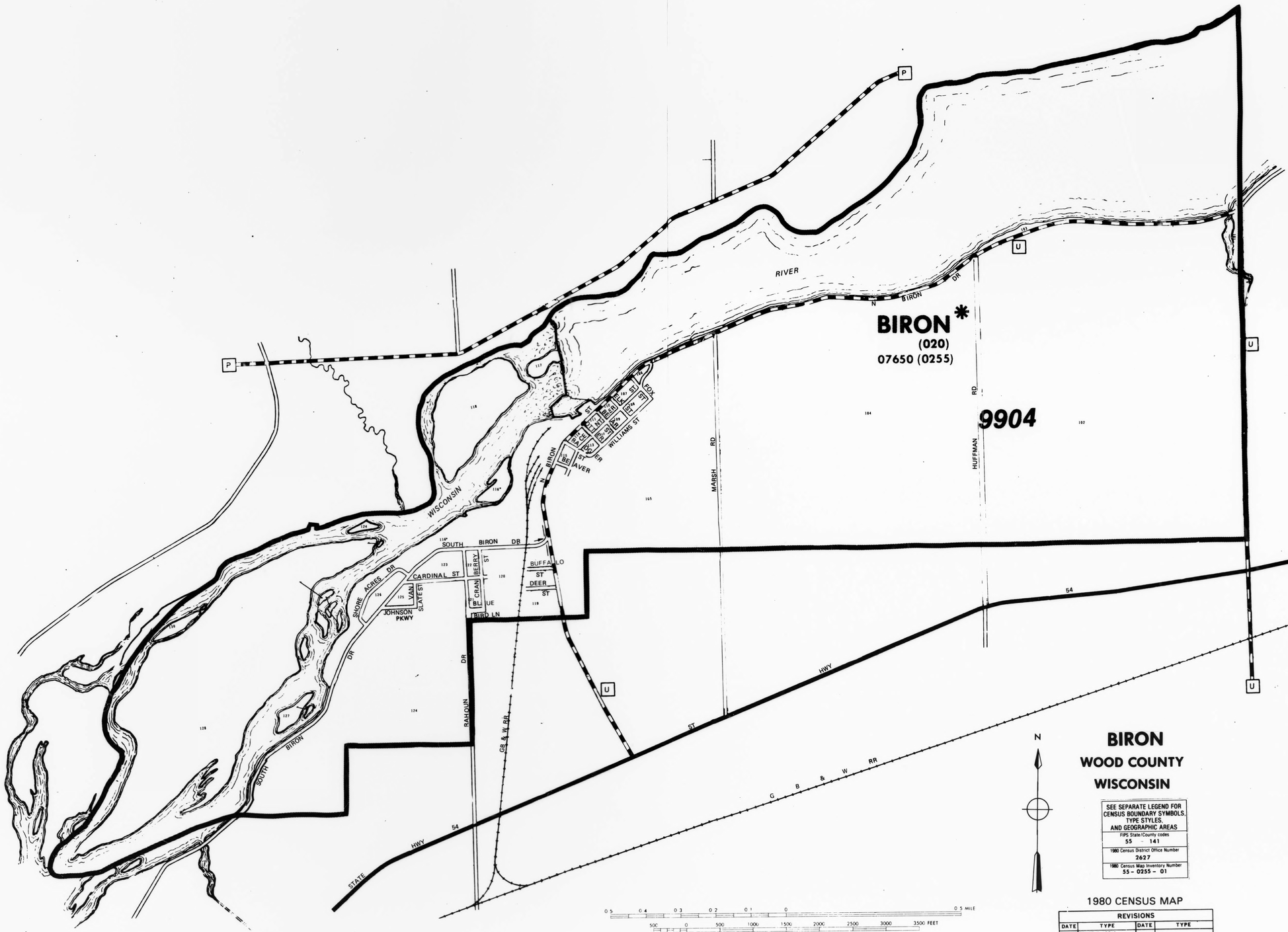

MICROFILMED FROM:
BEST AVAILABLE COPY

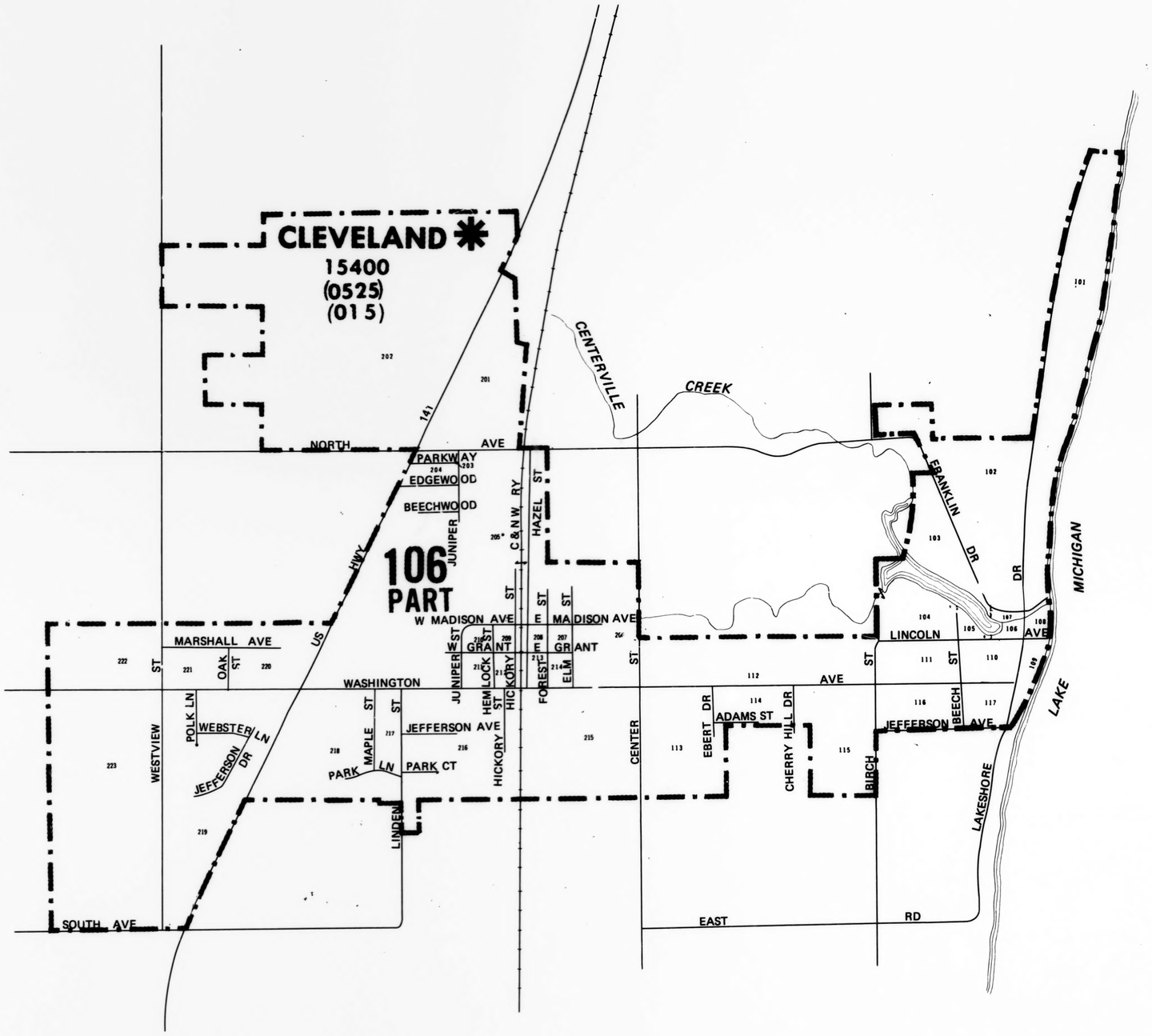

N

CLEVELAND
MANITOWOC COUNTY
WISCONSIN

SEE SEPARATE LEGEND FOR CENSUS BOUNDARY SYMBOLS, TYPE STYLES, AND GEOGRAPHIC AREAS

FIPS State/County codes
55 / 071

1980 Census District Office Number
2626

1980 Census Map Inventory Number
55 - 0525 - 01

1980 CENSUS MAP

REVISIONS			
DATE	TYPE	DATE	TYPE
1-1-80	POL/STAT AREAS		

0.5 0.4 0.3 0.2 0.1 0 0.5 MILE

1000 0 1000 2000 3000 4000 FEET

0 0.5 0 1 KILOMETER

U.S. DEPARTMENT OF COMMERCE
BUREAU OF THE CENSUS

MICROFILMED FROM
BEST AVAILABLE COPY

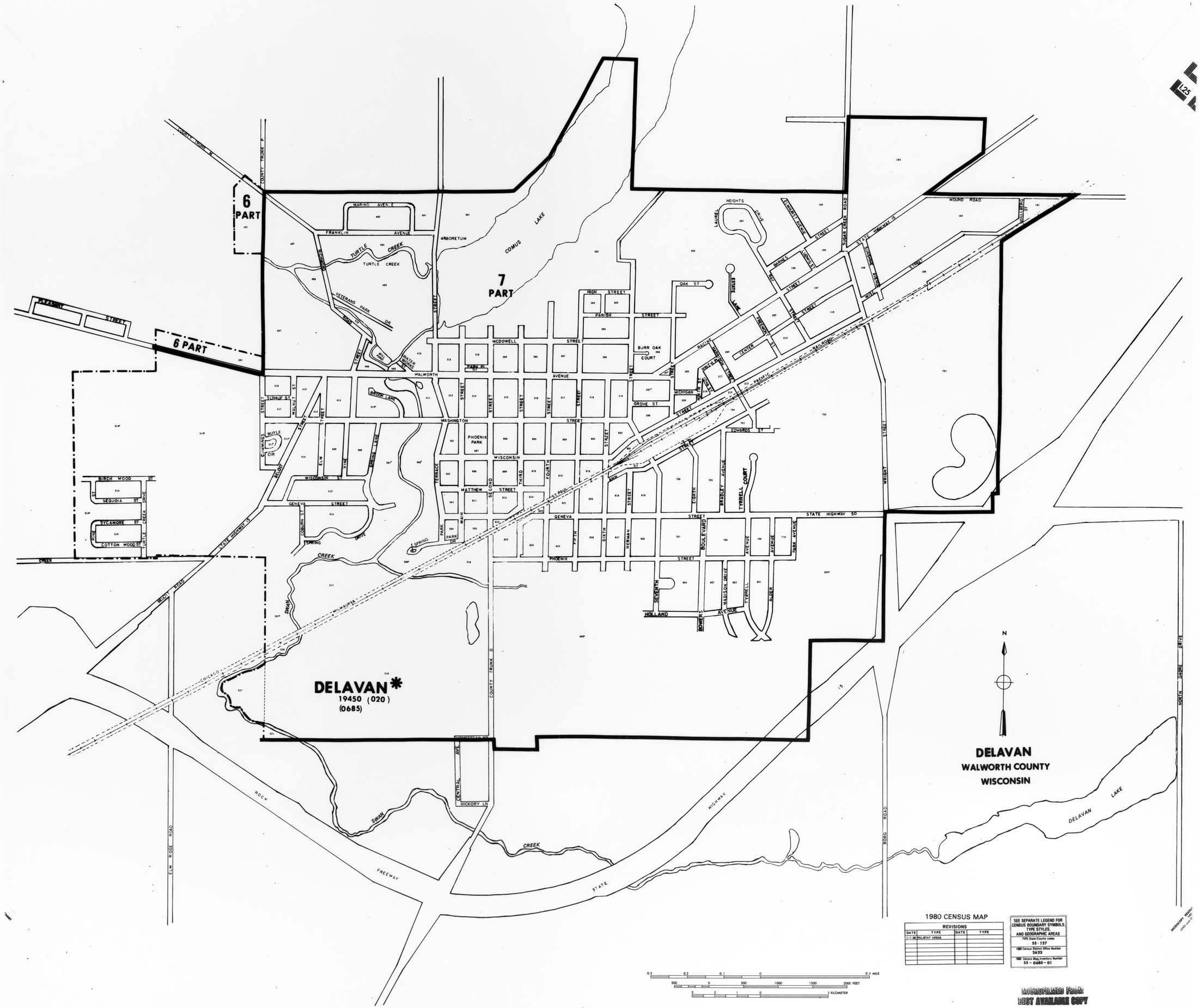

MICROFILMED FROM
BEST AVAILABLE COPY

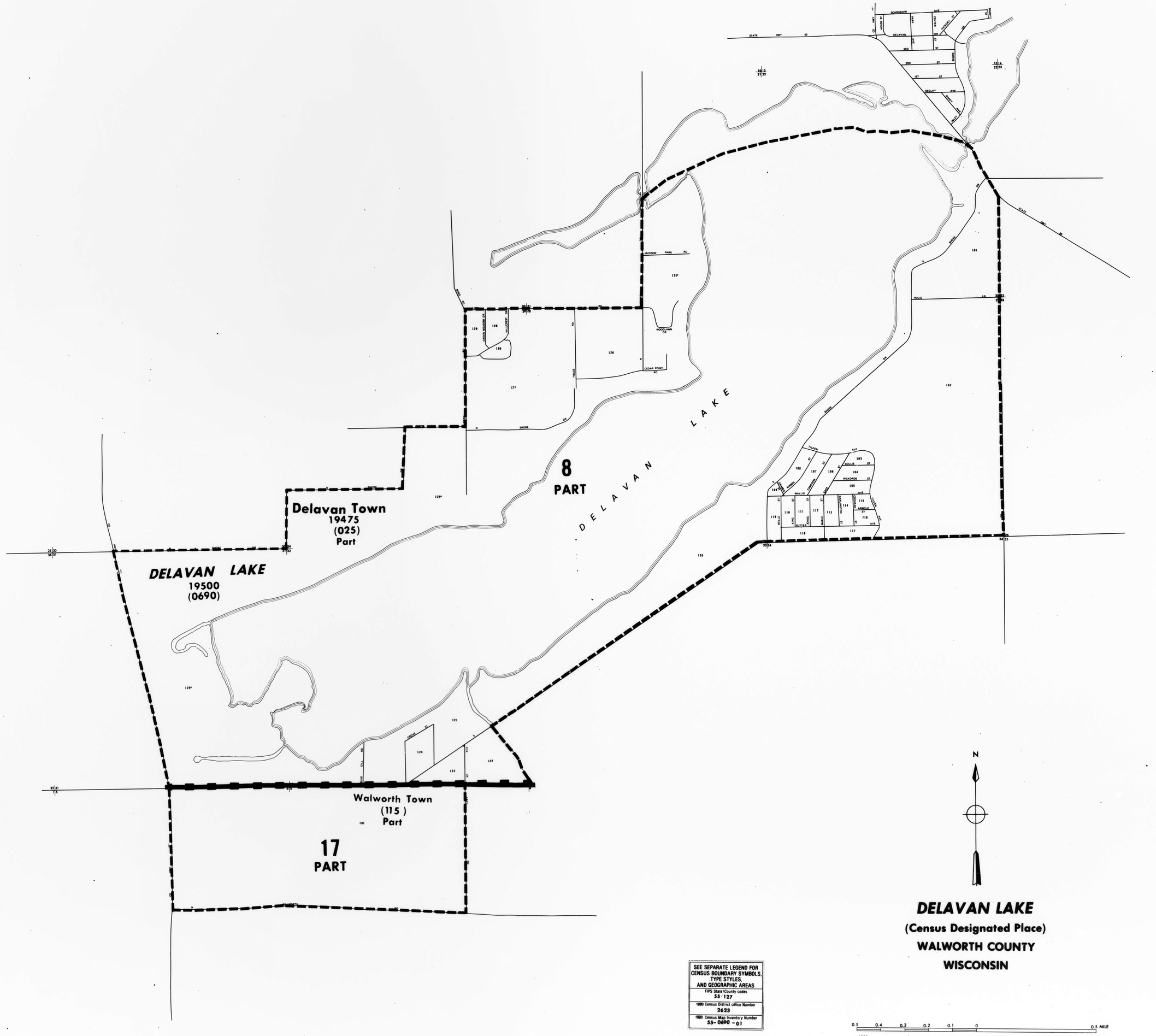

U.S. DEPARTMENT OF COMMERCE

SEE SEPARATE LEGEND FOR CENSUS BOUNDARY SYMBOLS, TYPE STYLES, AND GEOGRAPHIC AREAS
FIPS State/County codes 55/127
1980 Census District Office Number 2623
1980 Census Map Inventory Number 55-0690-01

MICROFILMED FROM BEST AVAILABLE COPY

N

DELAVAN LAKE

(Census Designated Place)

WALWORTH COUNTY

WISCONSIN

0.5 0.4 0.3 0.2 0.1 0 0.5 MILE

1000 0 1000 2000 3000 4000 FEET

1 0.5 0 1 KILOMETER

JEFFERSON
JEFFERSON COUNTY
WISCONSIN

JEFFERSON *
(040)
37900 (1240)

9901
PART

9901
PART

1980 CENSUS MAP

REVISIONS			
DATE	TYPE	DATE	TYPE
1-1-80	POL/STAT AREAS		

SEE SEPARATE LEGEND FOR CENSUS BOUNDARY SYMBOLS, TYPE STYLES, AND GEOGRAPHIC AREAS

FIPS State/County codes
55 / 055

1980 Census District Office Number
2623

1980 Census Map Inventory Number
55 - 1240 - 01

MICROFILMED FROM
BEST AVAILABLE COPY

0.3 0.2 0.1 0 0.3 MILE
500 0 500 1000 1500 2000 2500 FEET
0.5 .4 0.3 0.2 0.1 0 0.5 KILOMETER

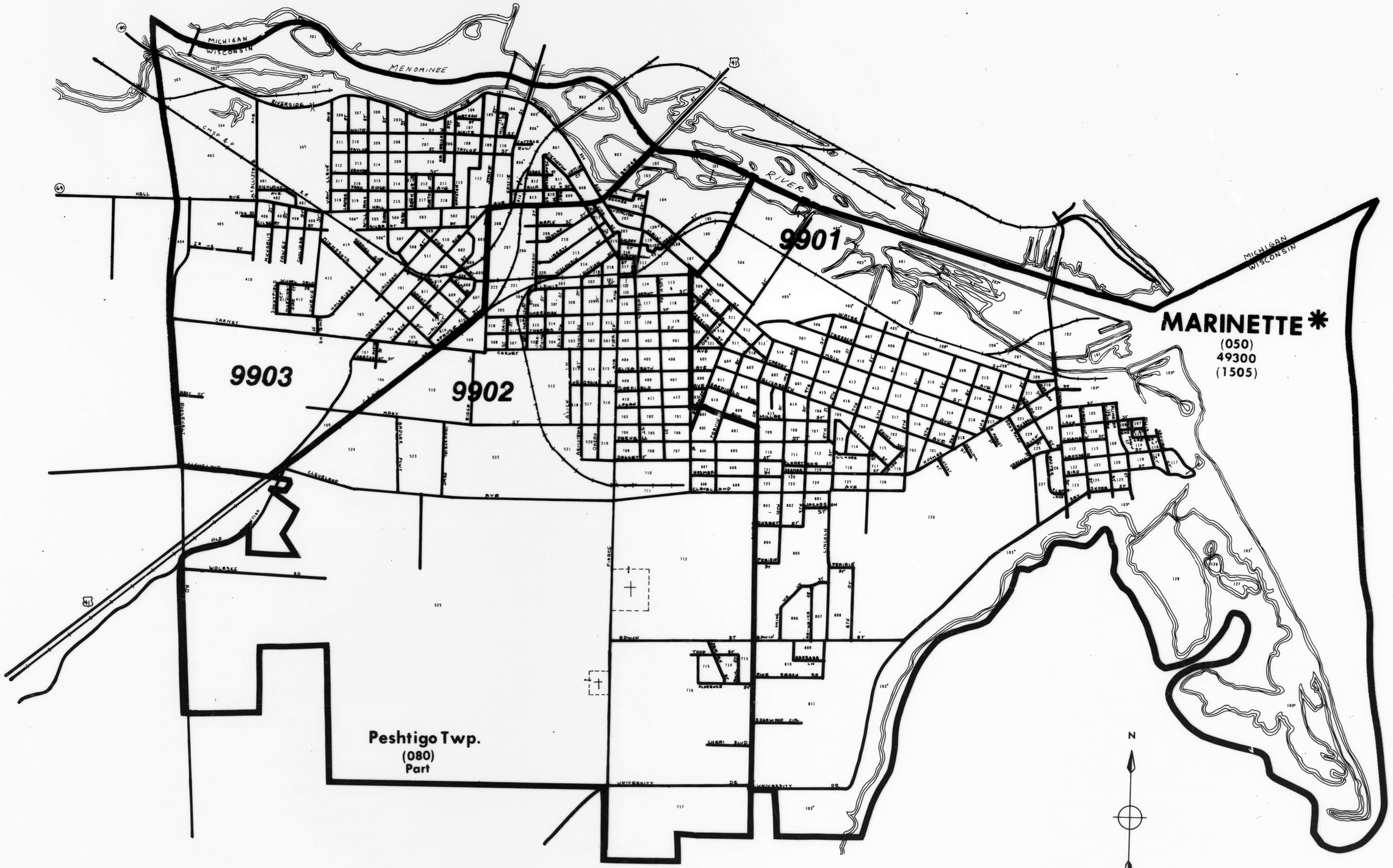

0.3 0.2 0.1 0 0.3 MILE

500 0 500 1000 1500 2000 FEET

0.3 0.2 0.1 0 0.3 KILOMETER

1980 CENSUS MAP

REVISIONS			
DATE	TYPE	DATE	TYPE
1-1-80	POL/STAT AREAS		

SEE SEPARATE LEGEND FOR CENSUS BOUNDARY SYMBOLS, TYPE STYLES, AND GEOGRAPHIC AREAS

FIPS State/County codes
55 / 075

1980 Census District Office Number
2683

1980 Census Map Inventory Number
55 - 1505 - 01

MARINETTE

MARINETTE COUNTY
WISCONSIN

MICROFILMED FROM
BEST AVAILABLE COPY

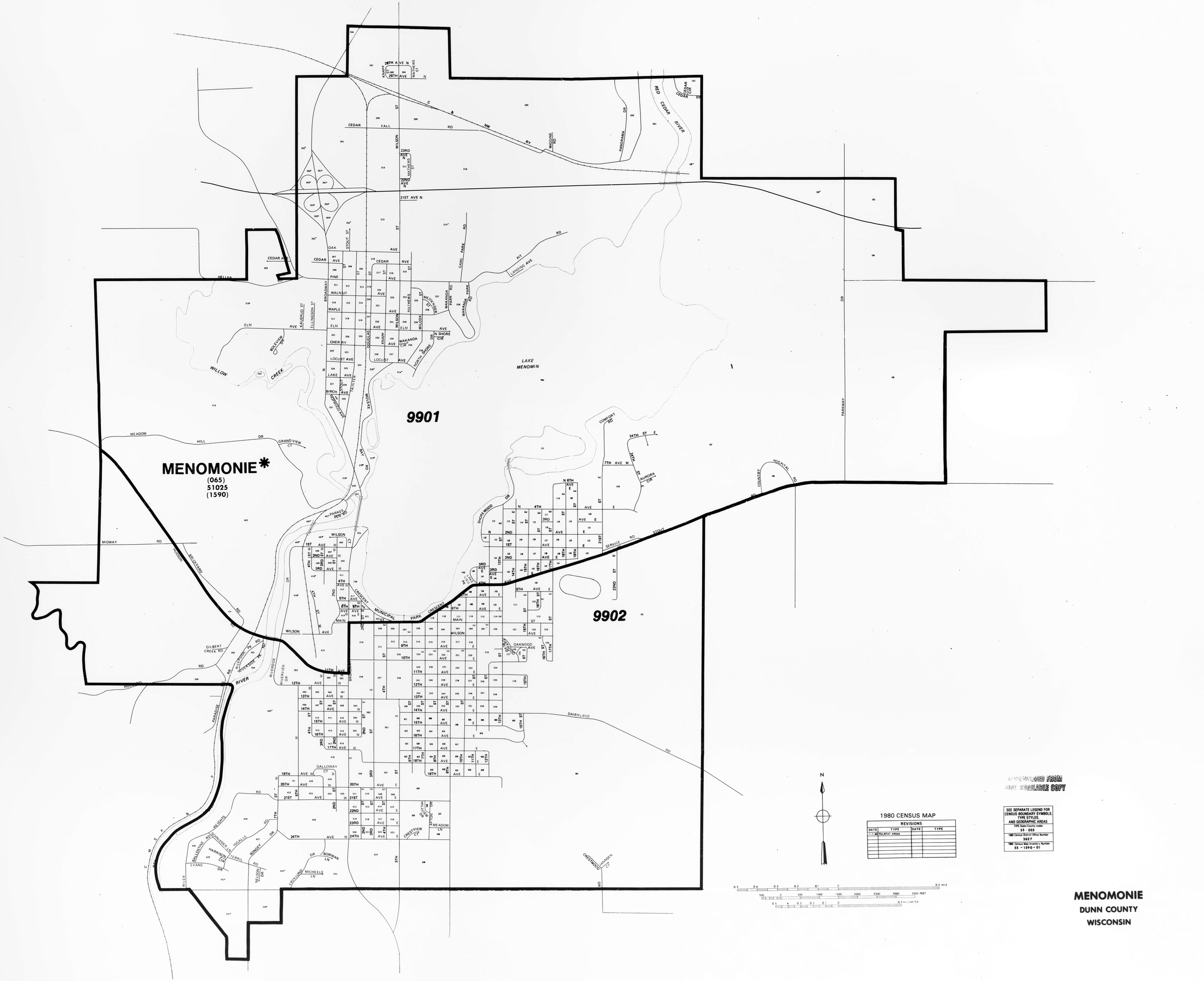

1980 CENSUS MAP

REVISIONS			
DATE	TYPE	DATE	TYPE
1-1-80	POL/STAT AREAS		

SEE SEPARATE LEGEND FOR CENSUS BOUNDARY SYMBOLS, TYPE STYLES, AND GEOGRAPHIC AREAS

FIPS State/County codes	55 - 033
1980 Census District Office Number	2637
1980 Census Map Inventory Number	55 - 1590 - 01

DOCUMENT CONTAINED FROM BEST AVAILABLE COPY

MENOMONIE
DUNN COUNTY
WISCONSIN

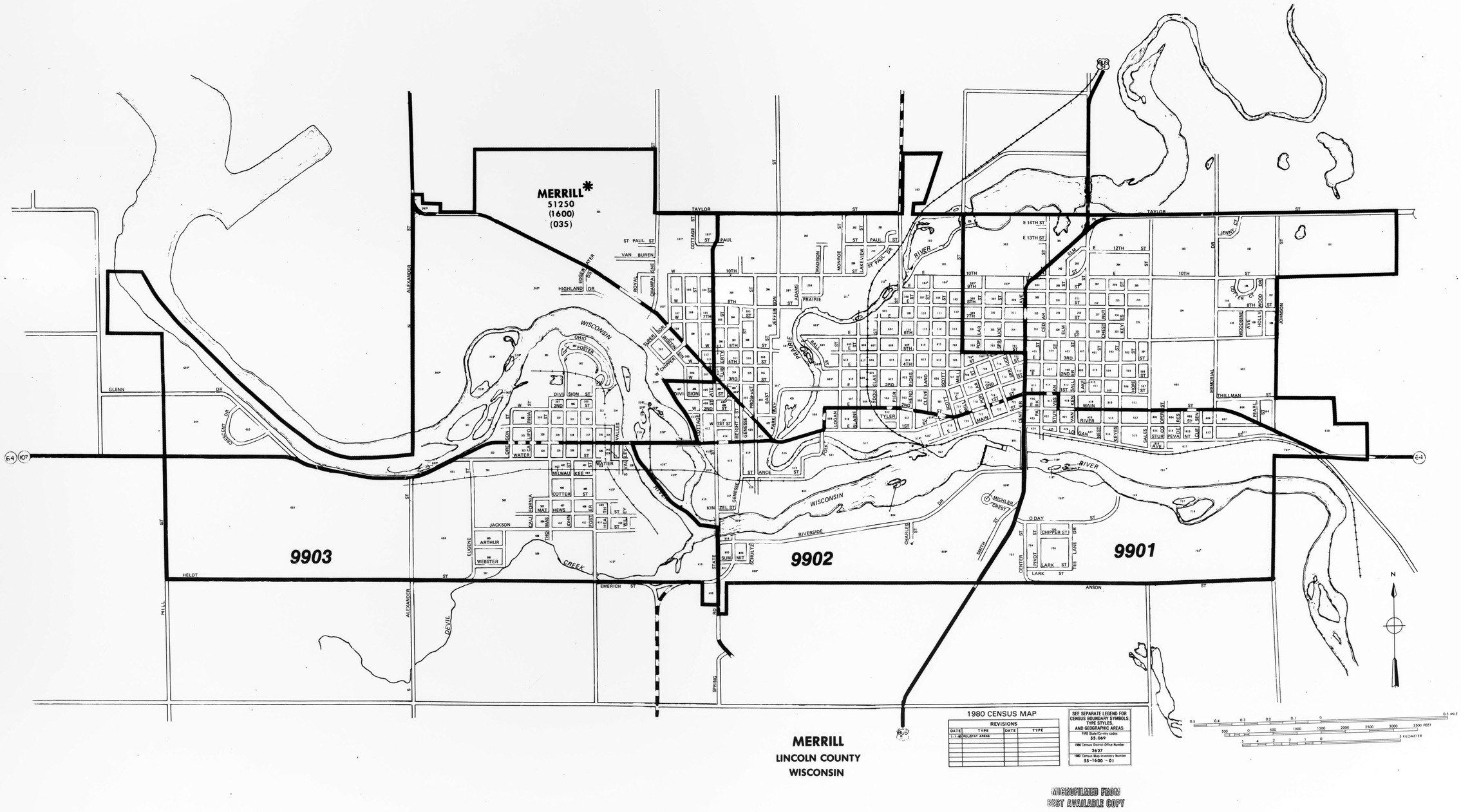

MERRILL
LINCOLN COUNTY
WISCONSIN

1980 CENSUS MAP

REVISIONS

DATE	TYPE	DATE	TYPE
1-1-80	POLI/STAT AREAS		

SEE SEPARATE LEGEND FOR CENSUS BOUNDARY SYMBOLS, TYPE STYLES, AND GEOGRAPHIC AREAS

FIPS State/County codes
55-069

1980 Census District Office Number
2627

1980 Census Map Inventory Number
55-1600-01

0.5 0.4 0.3 0.2 0.1 0 0.5 MILE
500 0 500 1000 1500 2000 2500 3000 3500 FEET
5 4 3 2 1 0 5 KILOMETER

N

MICROFILMED FROM
BEST AVAILABLE COPY

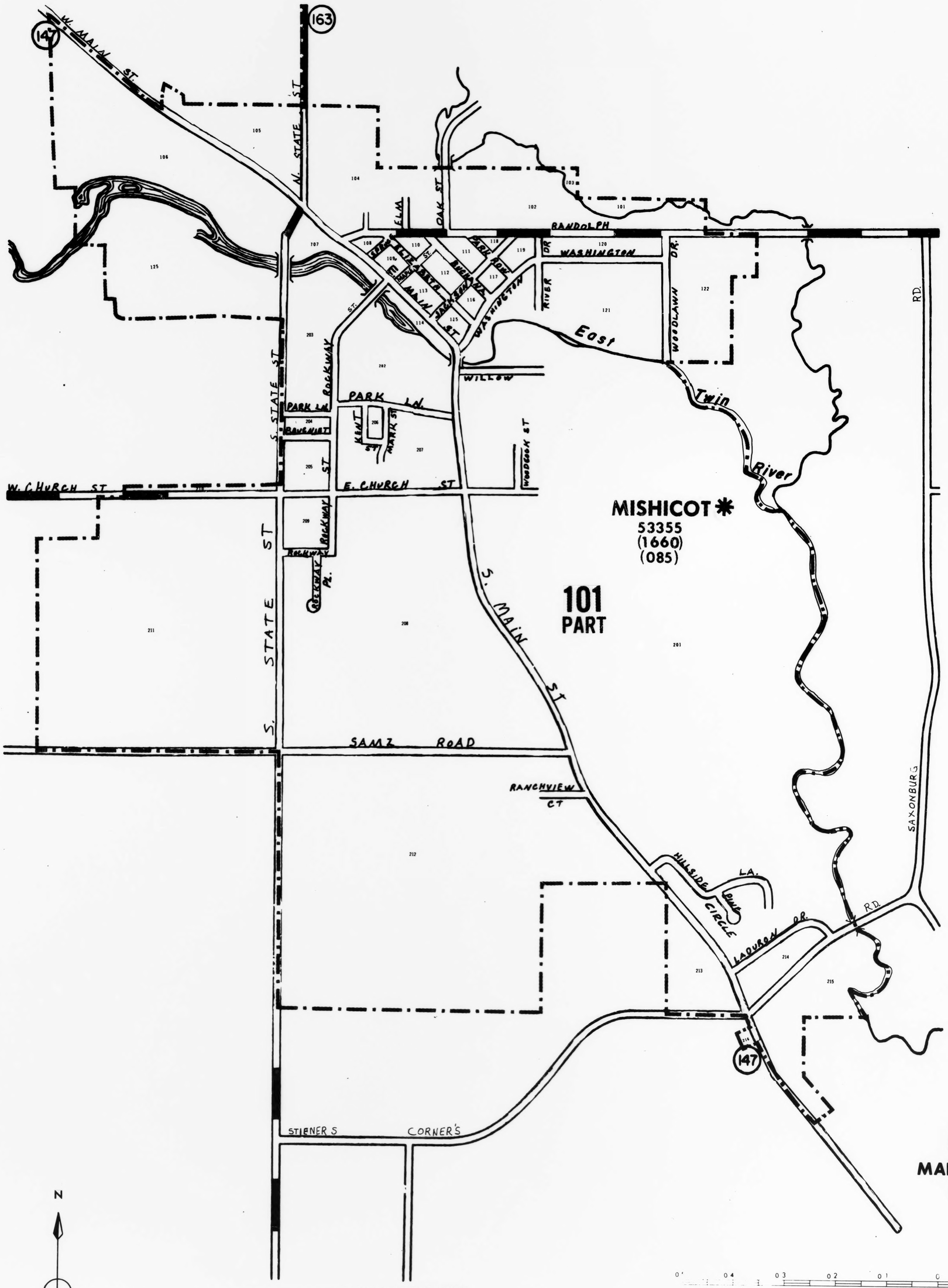

MISHICOT

MANITOWOC COUNTY
WISCONSIN

N

1980 CENSUS MAP

REVISIONS			
DATE	TYPE	DATE	TYPE
1-1-80	POL/STAT AREAS		

SEE SEPARATE LEGEND FOR CENSUS BOUNDARY SYMBOLS, TYPE STYLES, AND GEOGRAPHIC AREAS

FIPS State/County codes
55/071

1980 Census District Office Number
2626

1980 Census Map Inventory Number
55-1660-01

0.5 MILE 0.4 0.3 0.2 0.1 0

500 0 500 1000 1500 2000 2500 3000 3500 FEET

0.5 0.4 0.3 0.2 0.1 0 0.5 KILOMETER

MICROFILMED FROM
BEST AVAILABLE COPY

NEKOOSA
WOOD COUNTY
WISCONSIN

NEKOOSA*
(085)
55875
(1755)

9909

1980 CENSUS MAP

REVISIONS			
DATE	TYPE	DATE	TYPE
1-1-80	POL/STAT AREAS		

SEE SEPARATE LEGEND FOR CENSUS BOUNDARY SYMBOLS, TYPE STYLES, AND GEOGRAPHIC AREAS

FIPS State/County codes
55 141

1980 Census District Office Number
2627

1980 Census Map Inventory Number
55-1755 -01

MICROFILMED FROM
BEST AVAILABLE COPY

0.3 0.2 0.1 0 0.3 MILE
500 0 500 1000 1500 2000 2500 FEET
0.5 0.4 0.3 0.2 0.1 0 0.5 KILOMI

NEW LONDON*
(115)
56925
(1805)

9901

NEW LONDON*
(125)
56925
(1805)

127
PART

1980 CENSUS MAP

REVISIONS			
DATE	TYPE	DATE	TYPE
1-1-80	POL/STAT AREAS		

SEE SEPARATE LEGEND FOR CENSUS BOUNDARY SYMBOLS, TYPE STYLES, AND GEOGRAPHIC AREAS

FIPS State/County codes
55 135

FIPS State/County codes
55 087

1980 Census District Office Number
2626

1980 Census District Office Number
2627

1980 Census Map Inventory Number
55 - 1805 - 01

REPRODUCED FROM BEST AVAILABLE COPY

NEW LONDON
WAUPACA COUNTY
OUTAGAMIE COUNTY
WISCONSIN

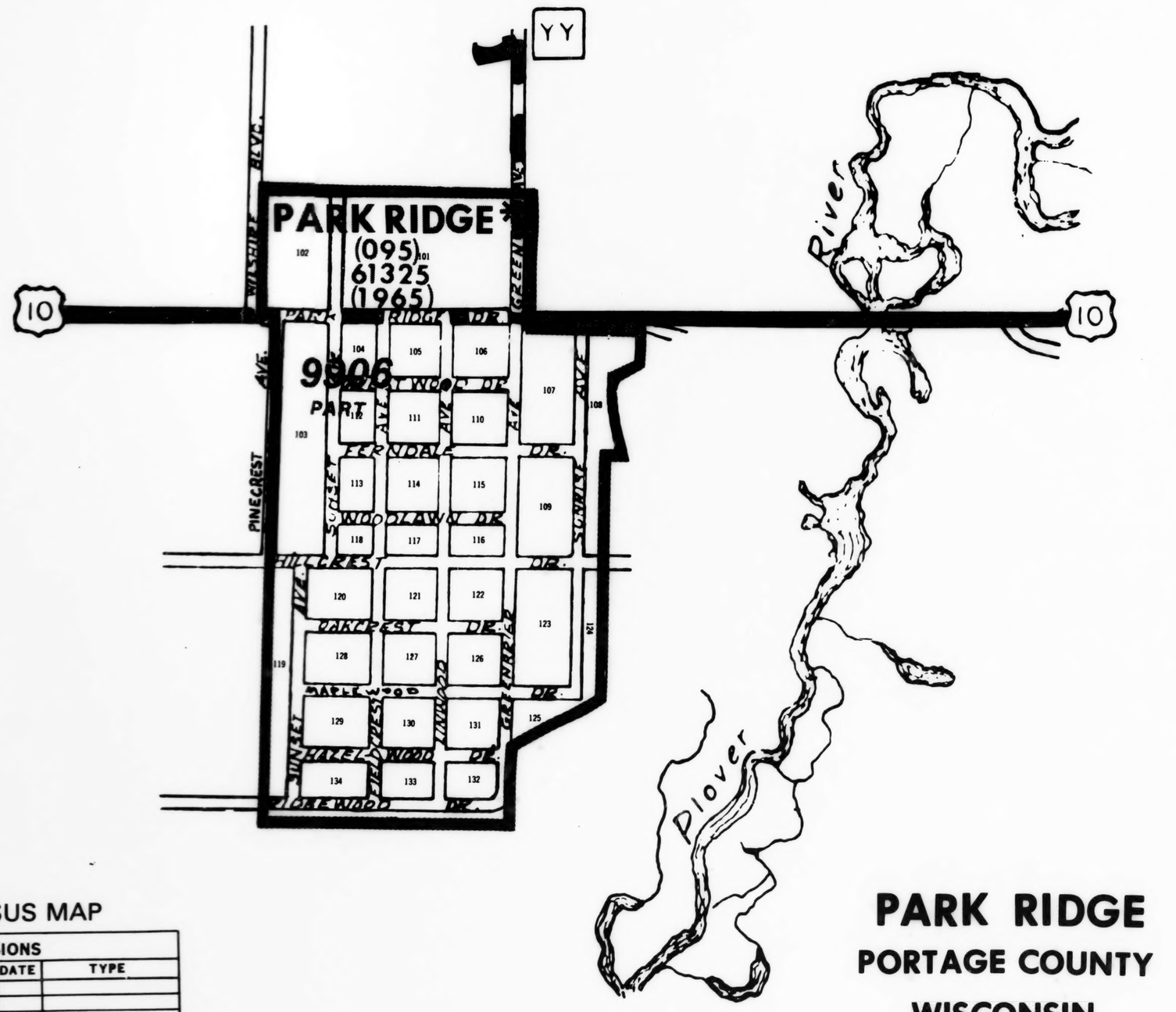

1980 CENSUS MAP

REVISIONS			
DATE	TYPE	DATE	TYPE
1-1-80	POL/STAT AREAS		

SEE SEPARATE LEGEND FOR CENSUS BOUNDARY SYMBOLS, TYPE STYLES, AND GEOGRAPHIC AREAS

FIPS State/County codes
55 / 097

1980 Census District Office Number
2627

1980 Census Map Inventory Number
55 - 1965 - 01

MICROFILMED FROM BEST AVAILABLE COPY

0.3 0.2 0.1 0 0.3 MILE

500 0 500 1000 1500 2000 2500 FEET

0.5 0.4 0.3 0.2 0.1 0 0.5 KILOMETER

PARK RIDGE
PORTAGE COUNTY
WISCONSIN

MICROFILMED FROM
BEST AVAILABLE COPY

PLATTEVILLE*

(200)

63250 (2020)

9901

9902

1980 CENSUS MAP

REVISIONS			
DATE	TYPE	DATE	TYPE
1-1-80	POL/STAT AREAS		

SEE SEPARATE LEGEND FOR CENSUS BOUNDARY SYMBOLS, TYPE STYLES, AND GEOGRAPHIC AREAS

FIPS State/County codes
55 / 043

1980 Census District Office Number
2622

1980 Census Map Inventory Number
55 - 2020 - 01

PLATTEVILLE
GRANT COUNTY
WISCONSIN

0.3 0.2 0.1 0 0.3 MILE
500 500 1000 1500 2000 2500 FEET
0.5 0.4 0.3 0.2 0.1 0 0.5 KILOMETER

N

PORT EDWARDS *

(100)

64175 (2045)

9908

U.S. DEPARTMENT OF COMMERCE
BUREAU OF THE CENSUS

1980 CENSUS MAP

REVISIONS			
DATE	TYPE	DATE	TYPE
1-1-80	POL/STAT AREAS		

SEE SEPARATE LEGEND FOR CENSUS BOUNDARY SYMBOLS, TYPE STYLES, AND GEOGRAPHIC AREAS

FIPS State/County codes
55 / 141

1980 Census District Office Number
3627

1980 Census Map Inventory Number
55 - 2045 - 01

N

PORT EDWARDS
WOOD COUNTY
WISCONSIN

MICROFILMED FROM
BEST AVAILABLE COPY

PRAIRIE DU CHIEN
CRAWFORD COUNTY
WISCONSIN

MICROFILMED FROM BEST AVAILABLE COPY

SEE SEPARATE LEGEND FOR CENSUS BOUNDARY SYMBOLS, TYPE STYLES, AND GEOGRAPHIC AREAS

FIPS State/County codes
55 / 023

1980 Census District Office Number
2622

1980 Census Map Inventory Number
55 - 2070 - 01

1980 CENSUS MAP

REVISIONS			
DATE	TYPE	DATE	TYPE
1-1-80	POL/STAT AREAS		

N

0.3 0.2 0.1 0 0.3 MILE

500 0 500 1000 1500 2000 2500 FEET

0.5 0.4 0.3 0.2 0.1 0 0.5 KILOMETER

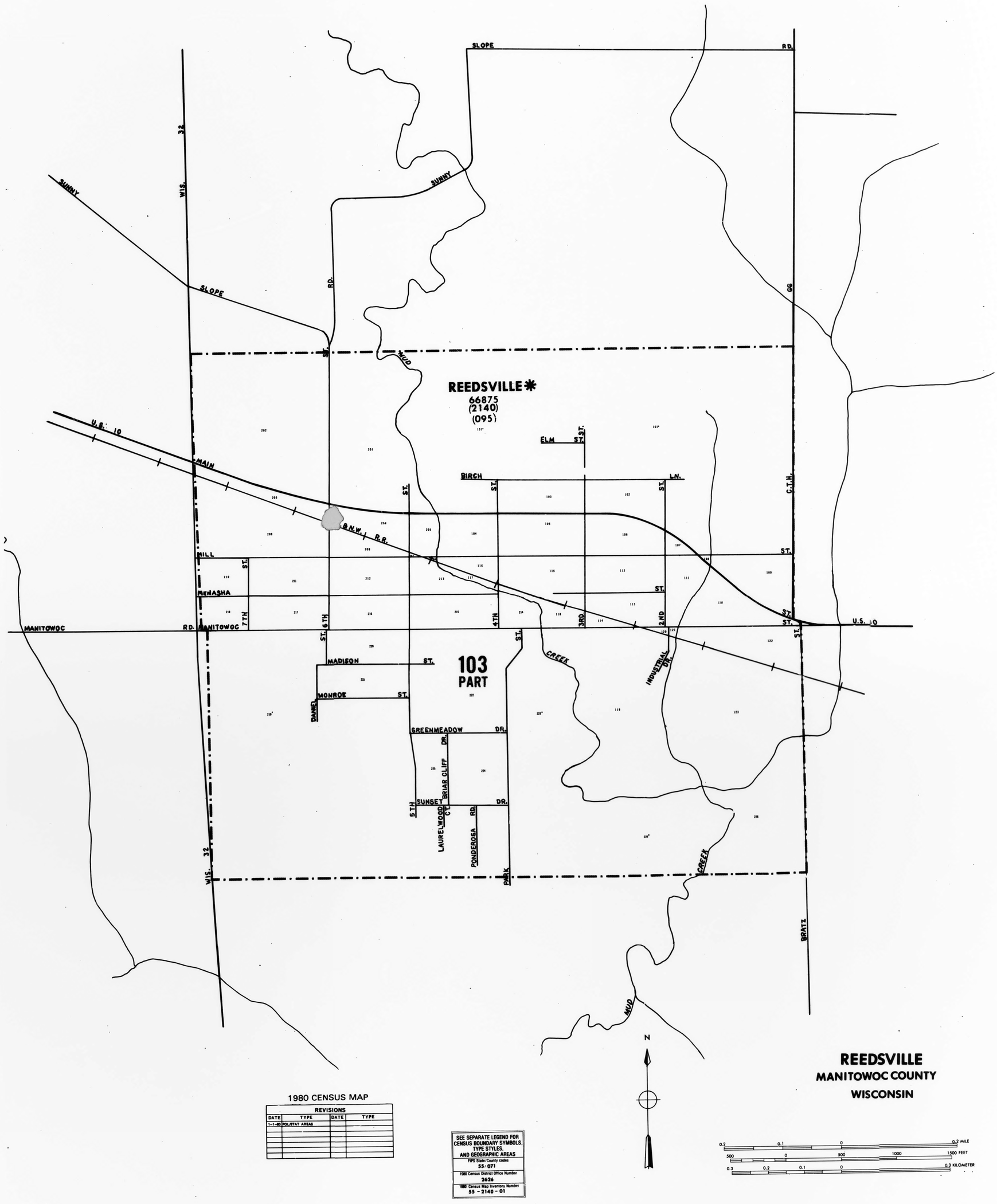
SLOPE RD.
SUNNY
WIS. 32
SUNNY
SLOPE
RD.
ST.
MUD
GG
REEDSVILLE *
66875
(2140)
(095)
U.S. 10
MAIN
ELM ST.
BIRCH LN.
C.T.H.
ST.
ST.
ST

RICE LAKE*

67350
(2165)
(135)

9901

9902

UPPER RICE LAKE

LOWER RICE LAKE

BARRON CO FAIRGROUND

RED CEDAR RIVER

C & N W RY

KCRV

LAKE MONTANIS

RICE LAKE

BARRON COUNTY

WISCONSIN

1980 CENSUS MAP

N

SEE SEPARATE LEGEND FOR CENSUS BOUNDARY SYMBOLS, TYPE STYLES, AND GEOGRAPHIC AREAS
FIPS State/County codes: 55 / 005
1980 Census District Office Number: 2683
1980 Census Map Inventory Number: 55 - 2165 - 01

REVISIONS			
DATE	TYPE	DATE	TYPE
1-1-80	POL/STAT AREAS		

MICROFILMED FROM BEST AVAILABLE COPY

0.5 0.4 0.3 0.2 0.1 0 0.5 MILE

1000 0 1000 2000 3000 4000 FEET

1 0.5 0 1 KILOMETER

RIPON
FOND DU LAC COUNTY
WISCONSIN

N

0.3 0.2 0.1 0 0.3 MILE
500 0 500 1000 1500 2000 2500 FEET
0.5 0.4 0.3 0.2 0.1 0 0.5 KILOMETER

MICROFILMED FROM
BEST AVAILABLE COPY

SEE SEPARATE LEGEND FOR CENSUS BOUNDARY SYMBOLS, TYPE STYLES, AND GEOGRAPHIC AREAS

FIPS State/County codes
55/039

1980 Census District Office Number
2622

1980 Census Map Inventory Number
55-2190-01

1980 CENSUS MAP

REVISIONS

DATE	TYPE	DATE	TYPE
1-1-80	POL/STAT AREAS		

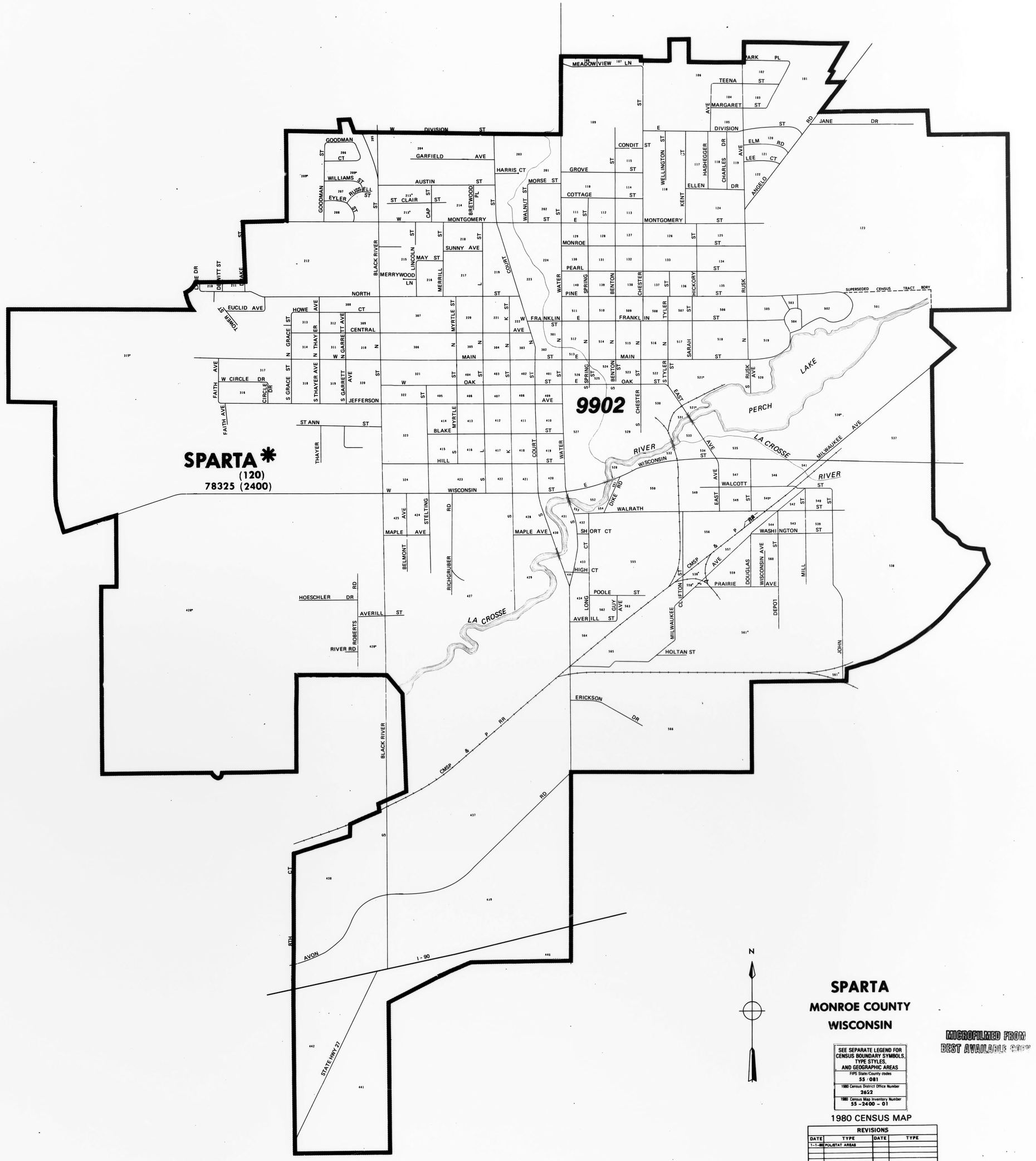

N

SPARTA

MONROE COUNTY

WISCONSIN

SEE SEPARATE LEGEND FOR CENSUS BOUNDARY SYMBOLS, TYPE STYLES, AND GEOGRAPHIC AREAS

FIPS State/County codes
55 / 081

1980 Census District Office Number
2622

1980 Census Map Inventory Number
55 - 2400 - 01

1980 CENSUS MAP

REVISIONS			
DATE	TYPE	DATE	TYPE
1-1-80	POL/STAT AREAS		

0.3 0.2 0.1 0 0.3 MILE

500 0 500 1000 1500 2000 2500 FEET

0.5 0.4 0.3 0.2 0.1 0 0.5 KILOMETER

MICROFILMED FROM BEST AVAILABLE COPY

U.S. DEPARTMENT OF COMMERCE
BUREAU OF THE CENSUS

STURGEON BAY
DOOR COUNTY
WISCONSIN

N

STURGEON BAY *
(070)
77875 (2480)

9901.99

9901

9902.99

9902

STURGEON BAY

1980 CENSUS MAP

REVISIONS			
DATE	TYPE	DATE	TYPE
1-1-80	POL/STAT AREAS		

SEE SEPARATE LEGEND FOR CENSUS BOUNDARY SYMBOLS, TYPE STYLES, AND GEOGRAPHIC AREAS

FIPS State/County codes	55 029
1980 Census District Office Number	2626
1980 Census Map Inventory Number	55-2480-01

MICROFILMED FROM BEST AVAILABLE COPY

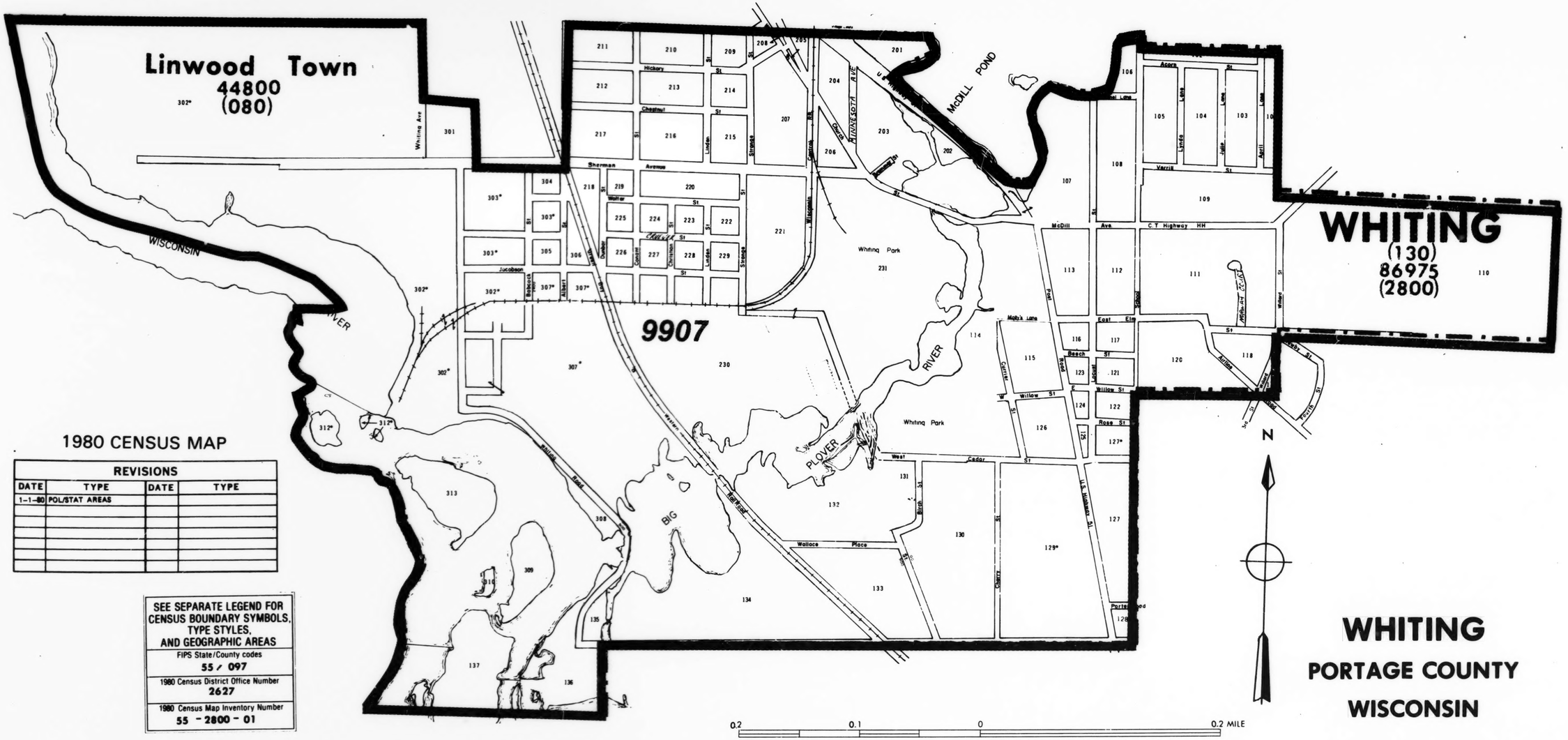

1980 CENSUS MAP

REVISIONS			
DATE	TYPE	DATE	TYPE
1-1-80	POL/STAT AREAS		

SEE SEPARATE LEGEND FOR CENSUS BOUNDARY SYMBOLS, TYPE STYLES, AND GEOGRAPHIC AREAS

FIPS State/County codes
55 / 097

1980 Census District Office Number
2627

1980 Census Map Inventory Number
55 - 2800 - 01

MICROFILMED FROM
BEST AVAILABLE COPY

WHITING
PORTAGE COUNTY
WISCONSIN

9901
PART
PORTAGE *
(125)
64100 (2040)
PART

Fort Winnebago Town
26725 (055)
Part

ED530

PORTAGE *
(125)
64100 (2040)
PART

9901
PART

Pacific

Silver Lake

Mud Lake

Wisconsin River

Tr of Fort Winnebago

Tr of Portage

Tr of Lewiston

Tr of Caledonia

0.3 0.2 0.1 0 0.3 MILE
500 0 500 1000 1500 2000 2500 FEET
0.5 0.4 0.3 0.2 0.1 0 0.5 KILOMETER

N

PORTAGE AND VICINITY
COLUMBIA COUNTY
WISCONSIN

1980 CENSUS MAP

REVISIONS			
DATE	TYPE	DATE	TYPE
1-1-80	POL/STAT AREAS		

SEE SEPARATE LEGEND FOR CENSUS BOUNDARY SYMBOLS, TYPE STYLES, AND GEOGRAPHIC AREAS

FIPS State/County codes
55-021

1980 Census District Office Number
2602

1980 Census Map Inventory Number
9755-1

MICROFILMED FROM BEST AVAILABLE COPY

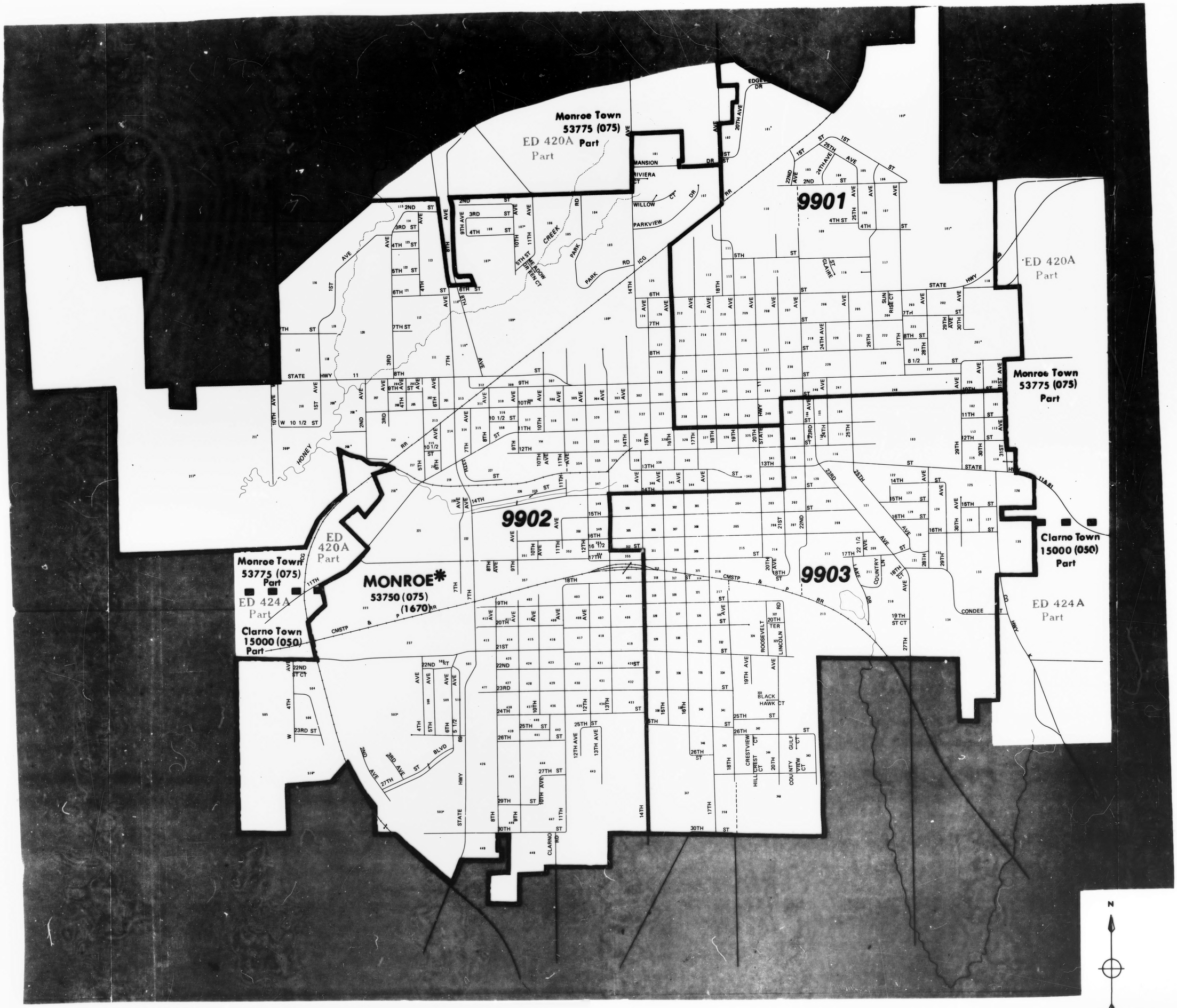

0.5 0.4 0.3 0.2 0.1 0 0.5 MILE

500 0 500 1000 1500 2000 2500 3000 3500 FEET

0.5 0.4 0.3 0.2 0.1 0 0.5 KILOMETER

U.S. DEPARTMENT OF COMMERCE
BUREAU OF THE CENSUS

1980 CENSUS MAP

REVISIONS			
DATE	TYPE	DATE	TYPE
1-1-80	POL/STAT AREAS		

SEE SEPARATE LEGEND FOR CENSUS BOUNDARY SYMBOLS, TYPE STYLES, AND GEOGRAPHIC AREAS

FIPS State/County codes: 55 / 045

1980 Census District Office Number: 3923

1980 Census Map Inventory Number: 9755 - 3

MONROE AND VICINITY
GREEN COUNTY
WISCONSIN

MICROFILMED FROM
BEST AVAILABLE COPY

STEVENS POINT AND VICINITY
PORTAGE COUNTY
WISCONSIN

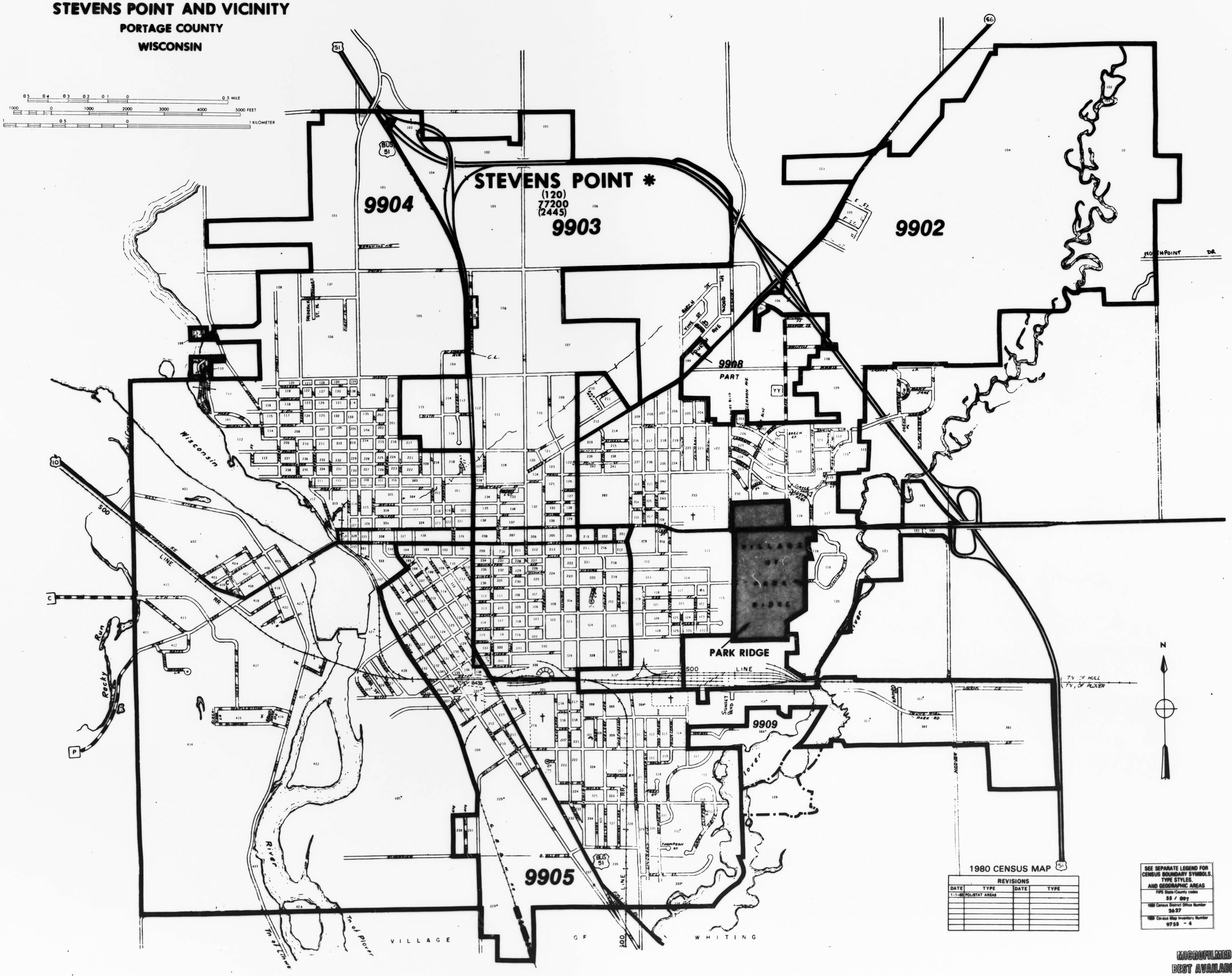

1980 CENSUS MAP

REVISIONS			
DATE	TYPE	DATE	TYPE
1-1-80	POL/STAT AREAS		

SEE SEPARATE LEGEND FOR CENSUS BOUNDARY SYMBOLS, TYPE STYLES, AND GEOGRAPHIC AREAS

FIPS State/County codes
55 / 097

1980 Census District Office Number
2627

1980 Census Map Inventory Number
9755 - 4

MICROFILMED FROM BEST AVAILABLE COPY

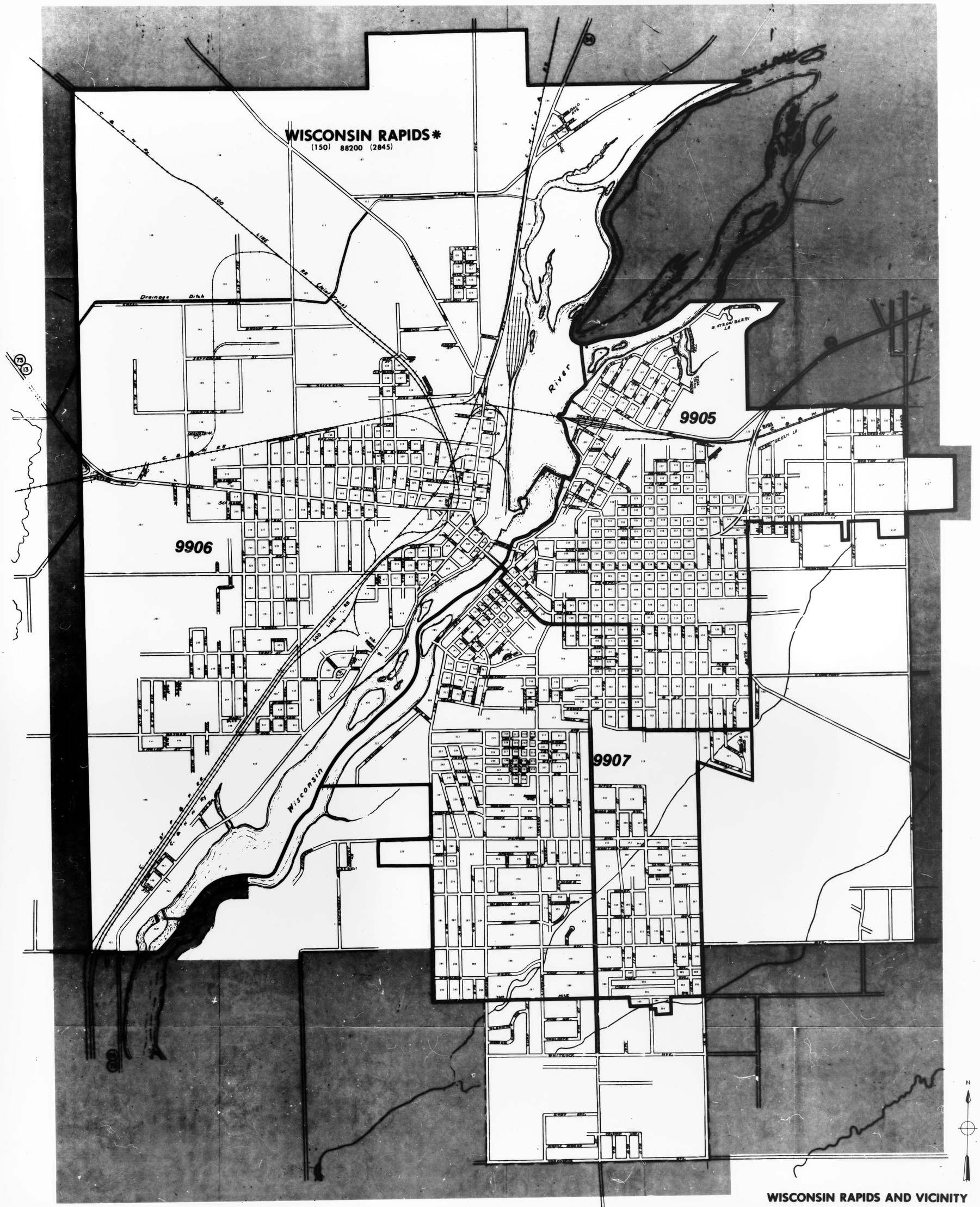

WISCONSIN RAPIDS AND VICINITY

WOOD COUNTY
WISCONSIN

1980 CENSUS MAP

REVISIONS			
DATE	TYPE	DATE	TYPE
1-1-80	MCD/SUBAT AREAS		

SEE SEPARATE LEGEND FOR CENSUS BOUNDARY SYMBOLS, TYPE STYLES, AND GEOGRAPHIC AREAS

FIPS State/County codes
55 - 141

1980 Census District Office Number
3697

1980 Census Map Inventory Number
9755 -6

0.5 0.4 0.3 0.2 0.1 0 0.5 MILE
500 1000 1500 2000 2500 3000 3500 FEET
0.5 0.4 0.3 0.2 0.1 0 0.5 KILOMETER

MICROFILMED FROM
BEST AVAILABLE COPY

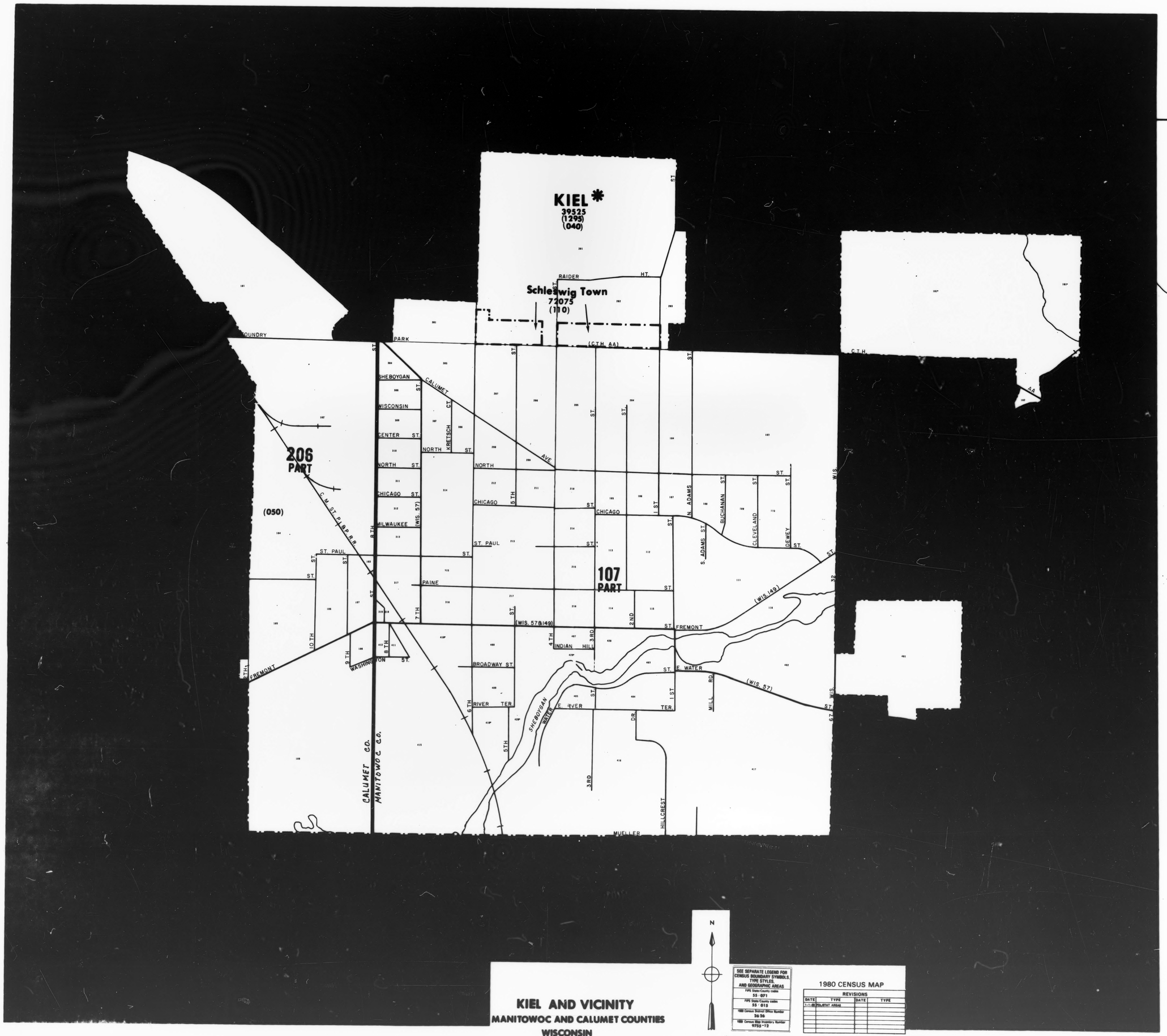

KIEL AND VICINITY

MANITOWOC AND CALUMET COUNTIES

WISCONSIN

SEE SEPARATE LEGEND FOR CENSUS BOUNDARY SYMBOLS, TYPE STYLES, AND GEOGRAPHIC AREAS

FIPS State/County codes
55 / 071

FIPS State/County codes
55 / 015

1980 Census District Office Number
26 26

1980 Census Map Inventory Number
9795-12

1980 CENSUS MAP

REVISIONS

DATE	TYPE	DATE	TYPE
1-1-80	POL/STAT AREAS		

0.3 0.1 0 0.2 MILE

500 0 500 1000 1500 FEET

0.3 0.2 0.1 0 0.3 KILOMETER

U.S. DEPARTMENT OF COMMERCE
BUREAU OF THE CENSUS

BEST AVAILABLE COPY

WAUPUN AND VICINITY

DODGE COUNTY

WISCONSIN

1980 CENSUS MAP

REVISIONS			
DATE	TYPE	DATE	TYPE
1-1-80	BOUNDARY AREAS		

SEE SEPARATE LEGEND FOR CENSUS BOUNDARY SYMBOLS, TYPE STYLES AND GEOGRAPHIC AREAS

FIPS State-County codes
55 027
FIPS State-County codes
55 027
Census District Office Number
3022
Census Map Inventory Number
9755 - 30

PREPARED FROM BEST AVAILABLE COPY

WAUPUN * (151)
(200)
84425 (2685)

9901

ED 782 Chester Town (035) Part

ED 1319E

418

(155)

DU LAC CO.
CO. (49)

N

2 MILE
1500 0 1500 3000 4500 FEET
3 2 1 0 3 KILOMETER

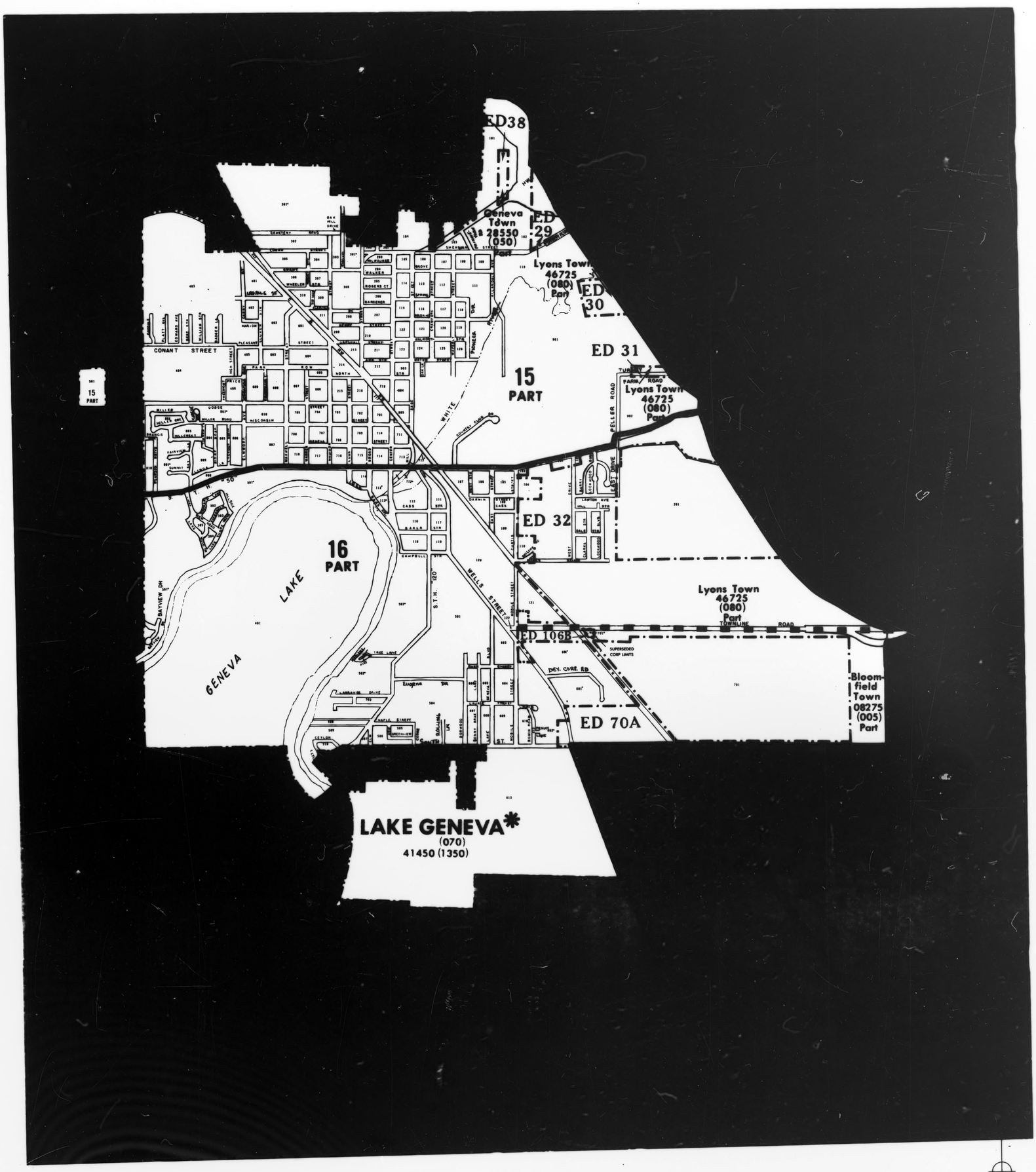

1980 CENSUS MAP

REVISIONS			
DATE	TYPE	DATE	TYPE
1-1-80	POL/STAT AREAS		

LAKE GENEVA AND VICINITY
WALWORTH COUNTY
WISCONSIN

0.5 0.4 0.3 0.2 0.1 0 0.5 MILE
1000 0 1000 2000 3000 4000 FEET
1 0.5 0 1 KILOMETER

SEE SEPARATE LEGEND FOR CENSUS BOUNDARY SYMBOLS, TYPE STYLES, AND GEOGRAPHIC AREAS

FIPS State/County codes
55 / 127

1980 Census District Office Number
2623

1980 Census Map Inventory Number
9755-25

MICROFILMED FROM BEST AVAILABLE COPY

SHAWANO AND VICINITY

SHAWANO COUNTY

WISCONSIN

MICROFILMED FROM BEST AVAILABLE COPY

1980 CENSUS MAP

REVISIONS			
DATE	TYPE	DATE	TYPE
1-1-80	POLI/STAT AREAS		

SEE SEPARATE LEGEND FOR CENSUS BOUNDARY SYMBOLS, TYPE STYLES, AND GEOGRAPHIC AREAS

FIPS State/County codes

55 / 115

1980 Census District Office Number

2627

1980 Census Map Inventory Number

9755 - 31

0.3 0.2 0.1 0 0.3 MILE

500 0 500 1000 1500 2000 2500 FEET

0.1 0.4 0.3 0.2 0.1 0 0.5 KILOMETER

N

Wescott Town
85275 (170)
Part

ED282U
Part

SHAWANO *
(150)
72925 (2295)

9901

9902

Waukechon Town
84225 (165)
Part

ED 319
Part

ED 318

NORTHRIDGE DR
ALPINE DR
ALPINE CT
OAK ST
FAIRVIEW AVE
WASHINGTON ST
ELLIS ST
BAY ST
GREEN BAY
ARLINGTON CT
HUMPHREY CT
FAIRVIEW CT
PEABODY CIR
LABLINGTON CT
DIVISION ST
2ND ST
3RD ST
4TH ST
RIVER ST
RIDGE DR
SIDE DR
SEWARD ST
SCHURZ ST
ANDREWS ST
CENTER ST
SAWYER ST
LINCOLN ST
UNION ST
HAMLIN ST
MAIDEN LN
CLEVELAND AVE
PRESCOTT ST
BYRON ST
DANKS ST
EAGLE ST
PINE ST
HILL ST
PRAIRIE ST
PICNIC ST
RICHMOND ST
MAURER ST
ELIZABETH ST
WEST ST
COTTAGE ST
LEIGH ST
WATER ST
RIVER ST
WEED ST
BARTLETT ST
SMALLEY ST
LAFAYETTE ST
FRANKLIN ST
WASHINGTON ST
MAIN ST
OAK ST
DR
LUTZ ST
KLEEMAN CT
PEARL AVE
RIDLINGTON AVE
SCHOOL CT
ROBIN LN
E ROBIN LN
LEE CT
EVERGREEN
ZINGLER AVE
PARK
KADLETZ
PROSPECT
OAK HILL CT
OBLEN AVE
WAUKECHON RD
VALLEY LN
VALLEY LN
PROSPECT CIR
FOREST HILL CT
CHERRY CT
MAPLE CT
ABBEN CT
TEDDINGTON LN
PIGEON HILL CT
WAUKECHON RD
BERRY LN
HILL SIDE LN
BIRCH HILL LN
C&NW RR
LINE
SOO LINE RR
LAKELAND RD
RICHMOND ST
GEAUPREY RD
LAYCEE RD
RUSCH RD
LIME KILN

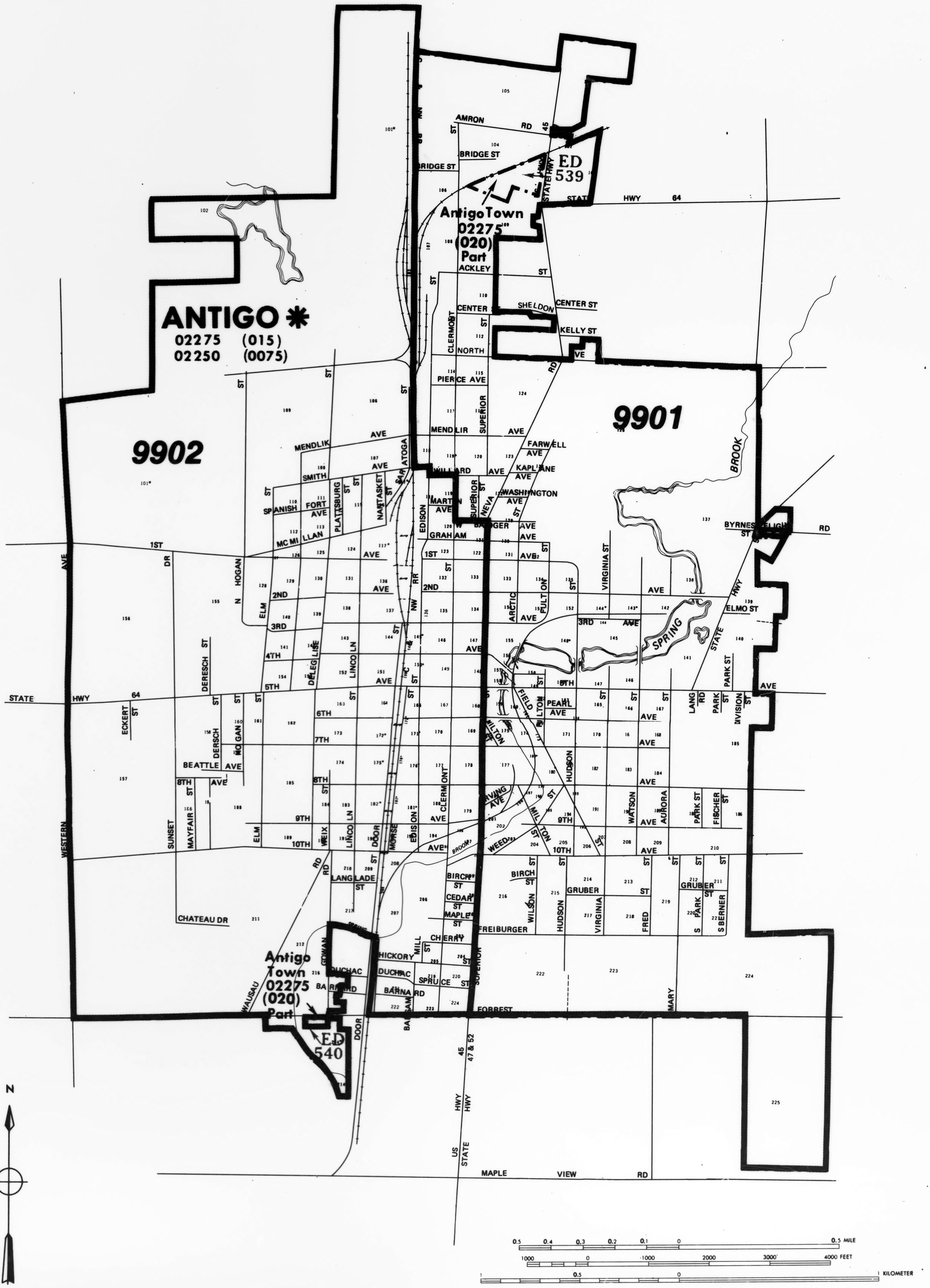

1980 CENSUS MAP

REVISIONS			
DATE	TYPE	DATE	TYPE
1-1-80	POL/STAT AREAS		

SEE SEPARATE LEGEND FOR CENSUS BOUNDARY SYMBOLS, TYPE STYLES, AND GEOGRAPHIC AREAS

FIPS State/County codes
55/067

1980 Census District Office Number
2627

1980 Census Map Inventory Number
9758-33

MICROFILMED FROM
BEST AVAILABLE COPY

0.5 0.4 0.3 0.2 0.1 0 0.5 MILE

1000 0 1000 2000 3000 4000 FEET

1 0.5 0 1 KILOMETER

ANTIGO AND VICINITY

LANGLADE COUNTY

WISCONSIN

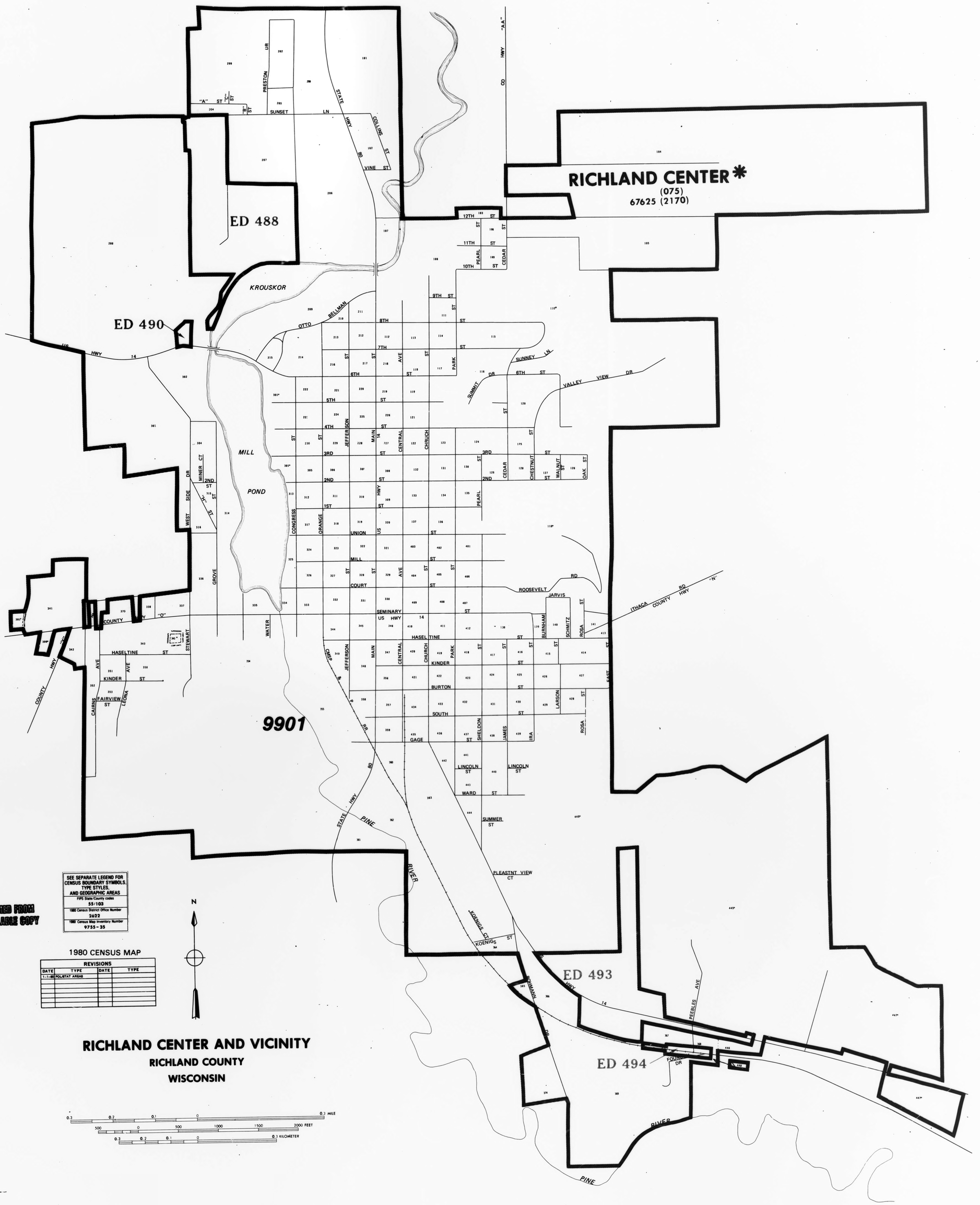

MICROFILMED FROM
BEST AVAILABLE COPY

SEE SEPARATE LEGEND FOR CENSUS BOUNDARY SYMBOLS, TYPE STYLES, AND GEOGRAPHIC AREAS

FIPS State/County codes
55/103

1980 Census District Office Number
2622

1980 Census Map Inventory Number
9755-35

1980 CENSUS MAP

REVISIONS			
DATE	TYPE	DATE	TYPE
1-1-80	POL/STAT AREAS		

N

RICHLAND CENTER AND VICINITY

RICHLAND COUNTY

WISCONSIN

0.3 0.2 0.1 0 0.3 MILE

500 0 500 1000 1500 2000 FEET

0.3 0.2 0.1 0 0.3 KILOMETER

ED 1406B

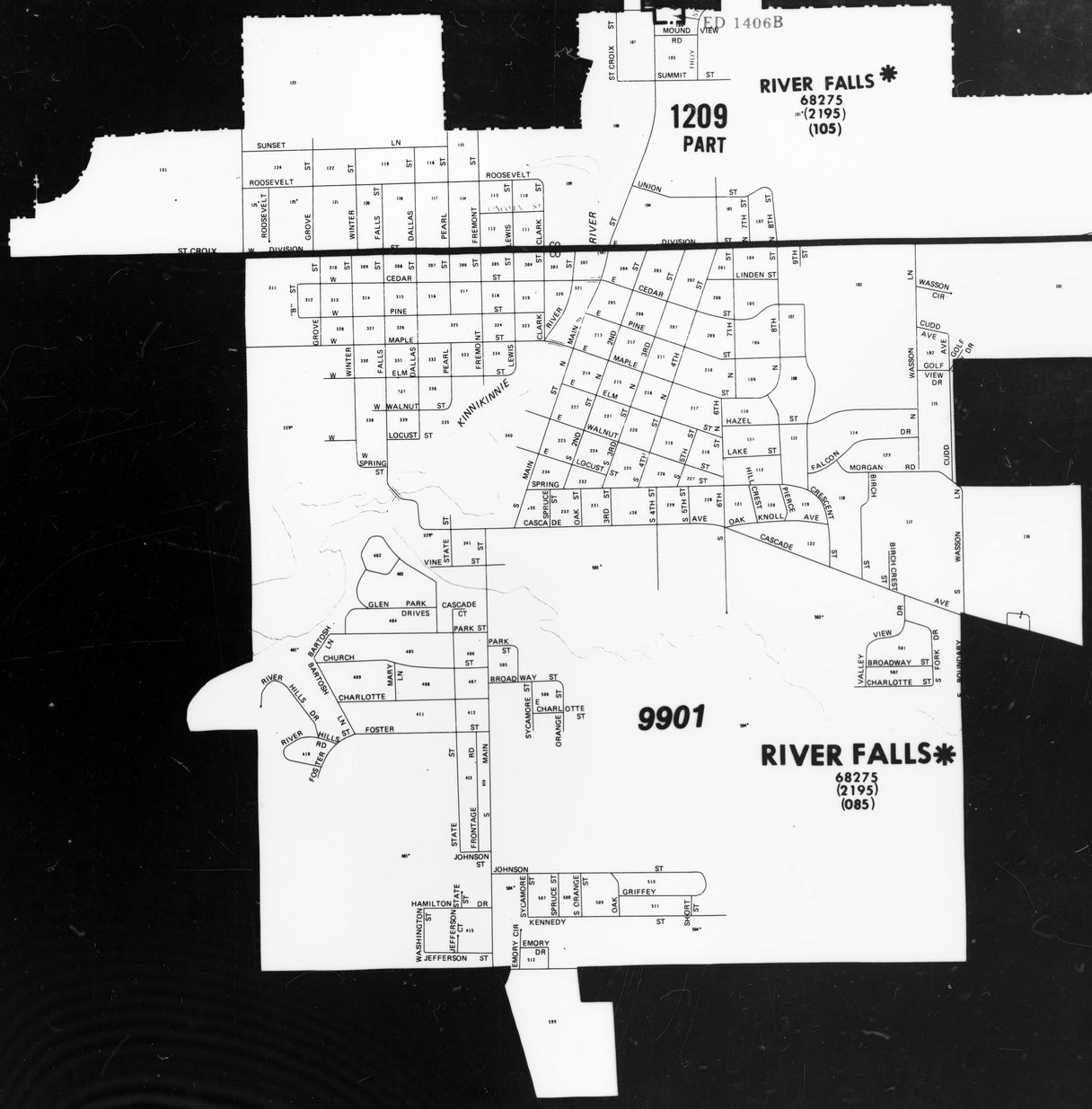

SEE SEPARATE LEGEND FOR CENSUS BOUNDARY SYMBOLS, TYPE STYLES, AND GEOGRAPHIC AREAS
FIPS State/County codes 55 - 093
FIPS State/County codes 55 107
1980 Census District Office Number 2627
1980 Census Map Inventory Number 9755 - 44

1980 CENSUS MAP

REVISIONS			
DATE	TYPE	DATE	TYPE
1-1-80	POL/STAT AREAS		

N

RIVER FALLS AND VICINITY

ST CROIX COUNTY
PIERCE COUNTY
WISCONSIN

0.3 0.2 0.1 0 0.3 MILE

500 0 500 1000 1500 2000 2500 FEET

0.5 0.4 0.3 0.2 0.1 0 0.5 KILOMETER

U.S. DEPARTMENT OF COMMERCE
BUREAU OF THE CENSUS

MICROFILMED FROM
BEST AVAILABLE COPY

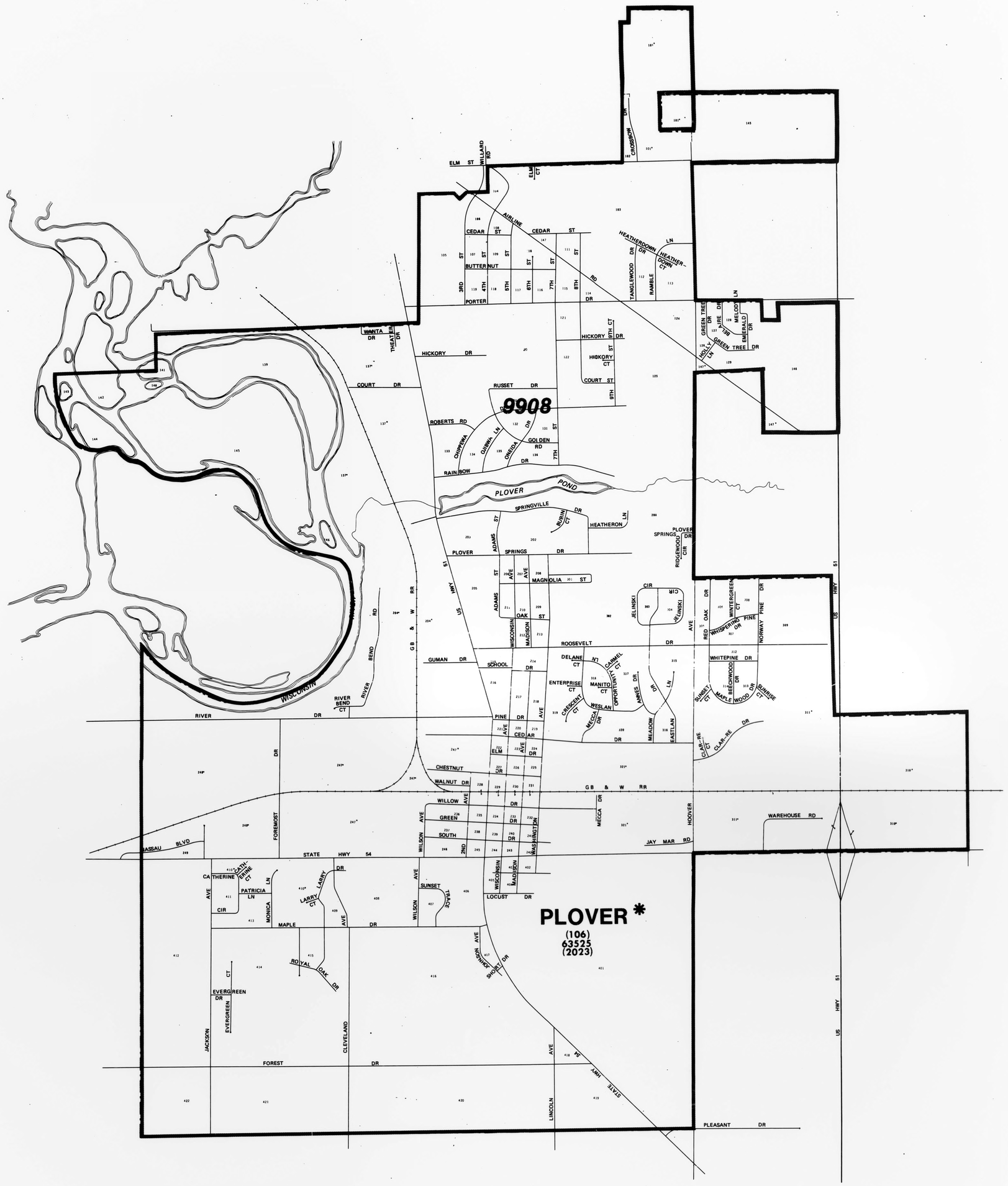

1980 CENSUS MAP

REVISIONS			
DATE	TYPE	DATE	TYPE
1-1-80	POL/STAT AREAS		

SEE SEPARATE LEGEND FOR CENSUS BOUNDARY SYMBOLS TYPE STYLES, AND GEOGRAPHIC AREAS

FIPS State/County codes
55/097

1980 Census District Office Number
2627

1980 Census Map Inventory Number
9755 - 45

PLC

0.5 0.4 0.3
500 0
0.3 0.4

U.S. DEPARTMENT OF COMMERCE
BUREAU OF THE CENSUS

MICROFILMED FROM
BEST AVAILABLE COPY

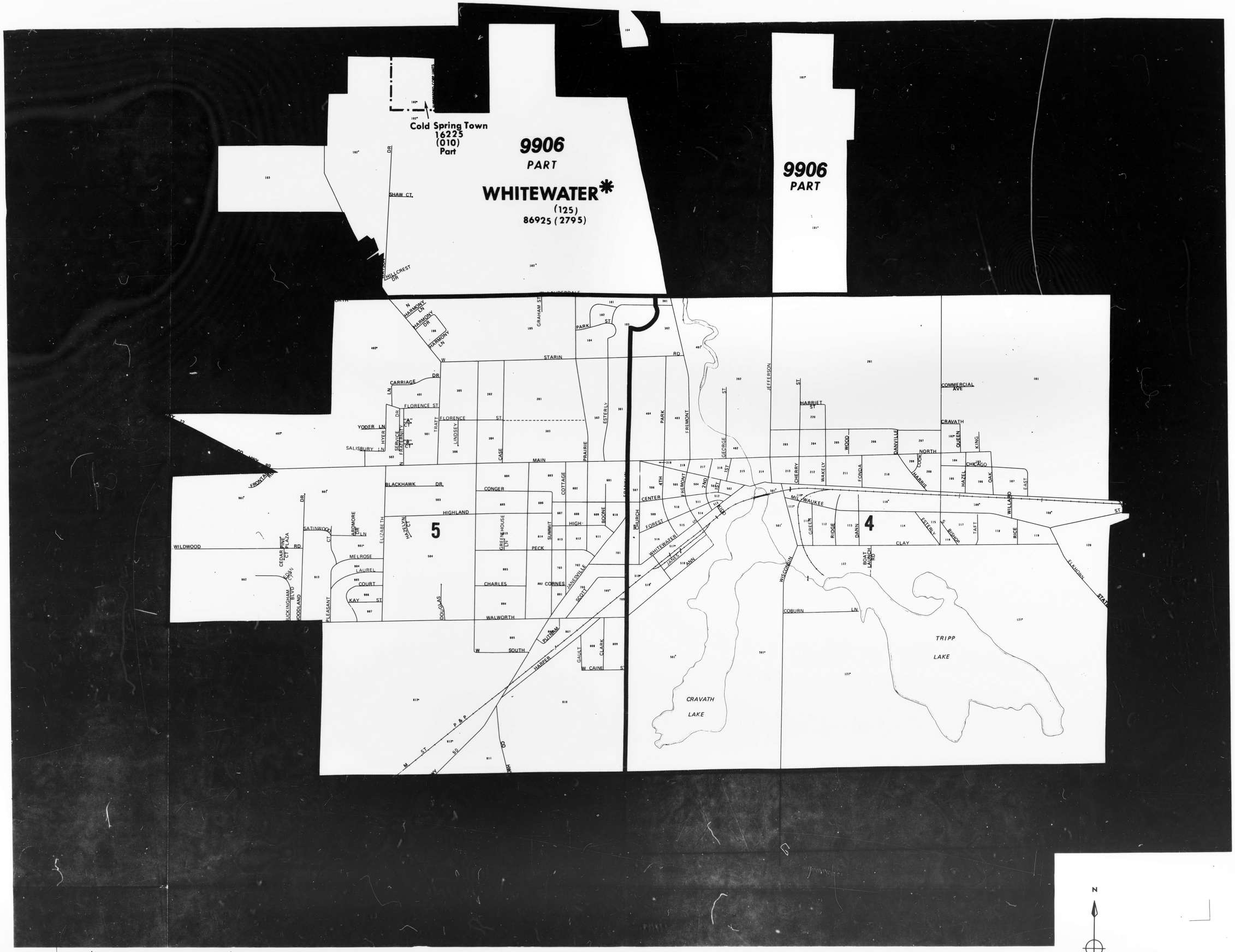

N

WHITEWATER AND VICINITY

WALWORTH COUNTY

JEFFERSON COUNTY

WISCONSIN

1980 CENSUS MAP

REVISIONS			
DATE	TYPE	DATE	TYPE
1-1-80	POL/STAT AREAS		

SEE SEPARATE LEGEND FOR CENSUS BOUNDARY SYMBOLS, TYPE STYLES, AND GEOGRAPHIC AREAS

FIPS State/County codes
55 / 127

FIPS State/County codes
55 / 025

1980 Census District Office Number
2623

1980 Census Map Inventory Number
9755 - 46

0.3 0.2 0.1 0 0.3 MILE

500 0 500 1000 1500 2000 2500 FEET

0.5 0.4 0.3 0.2 0.1 0 0.5 KILOMETER

U.S. DEPARTMENT OF COMMERCE
BUREAU OF THE CENSUS

MICROFILMED FROM
BEST AVAILABLE COPY

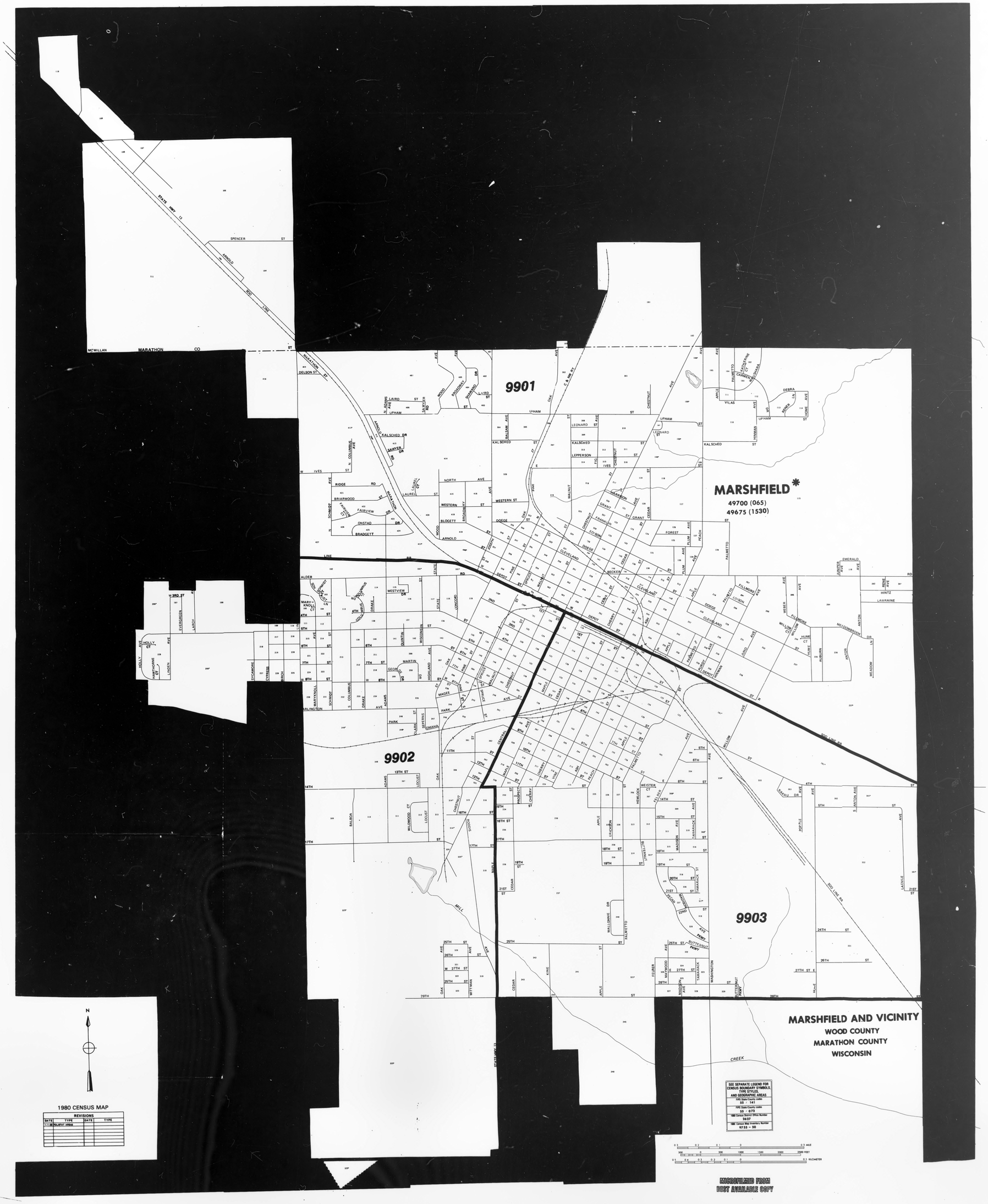

9901
9902
9903
MARSHFIELD
49700 (065)
49675 (1530)
MARSHFIELD AND VICINITY
WOOD COUNTY
MARATHON COUNTY
WISCONSIN
1980 CENSUS MAP
REVISIONS
SEE SEPARATE LEGEND FOR CENSUS BOUNDARY SYMBOLS, TYPE STYLES, AND GEOGRAPHIC AREAS
FIPS State-County codes
55 / 141
FIPS State-County codes
55 / 073
1980 Census District Office Number
2627
1980 Census Map Inventory Number
9755 - 50
MICROFILMED FROM
BEST AVAILABLE COPY

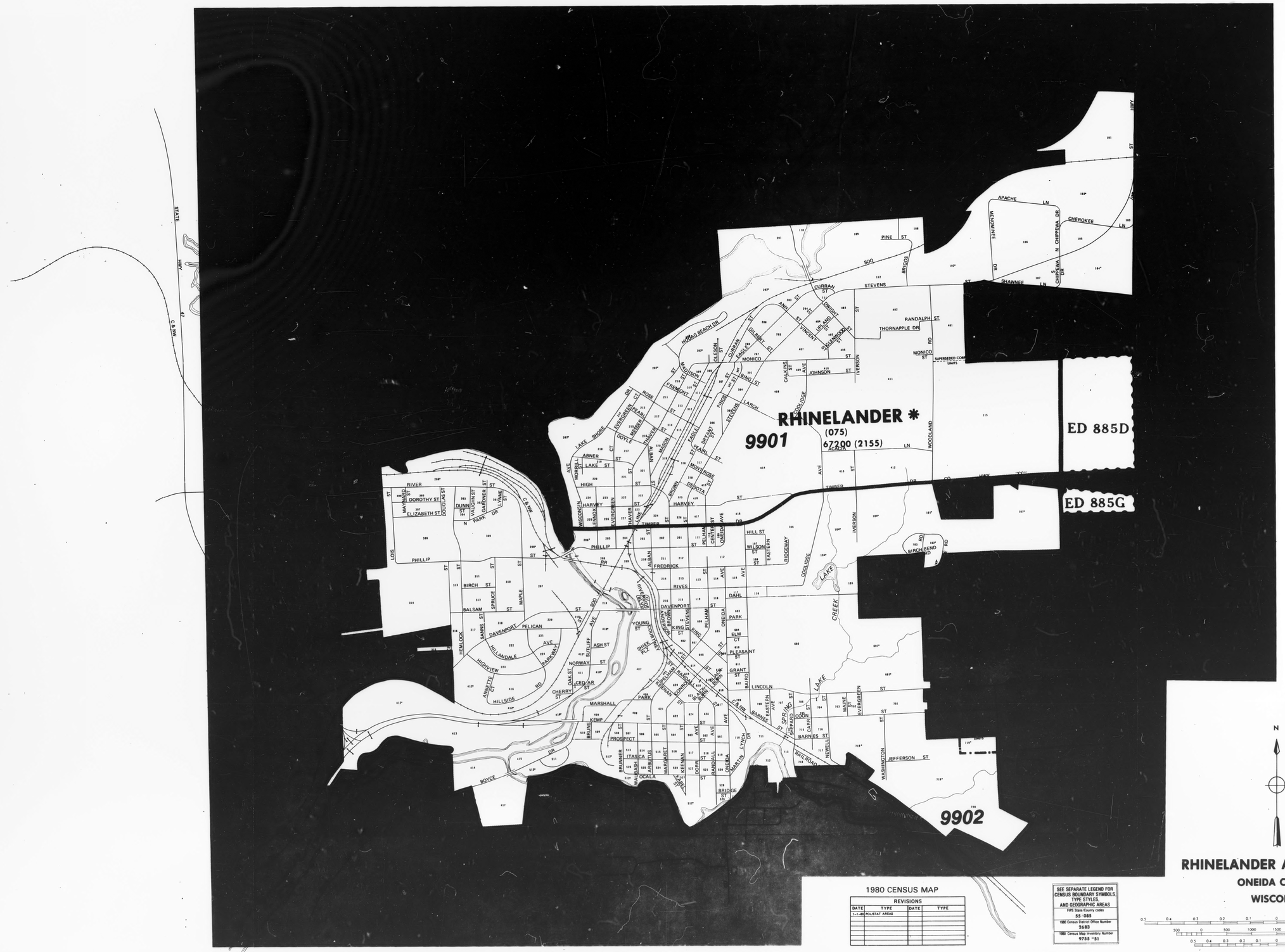

N

RHINELANDER AND VICINITY

ONEIDA COUNTY

WISCONSIN

1980 CENSUS MAP

REVISIONS			
DATE	TYPE	DATE	TYPE
1-1-80	POL/STAT AREAS		

SEE SEPARATE LEGEND FOR CENSUS BOUNDARY SYMBOLS, TYPE STYLES, AND GEOGRAPHIC AREAS

FIPS State/County codes
55 : 085

1980 Census District Office Number
26B3

1980 Census Map Inventory Number
9755 -51

0.5 0.4 0.3 0.2 0.1 0 0.5 MILE

500 0 500 1000 1500 2000 2500 3000 3500 FEET

0.5 0.4 0.3 0.2 0.1 0 0.5 KILOMETER

U.S. DEPARTMENT OF COMMERCE
BUREAU OF THE CENSUS

MICROFILMED FROM
BEST AVAILABLE COPY



TOMAH AND VICINITY

MONROE COUNTY

WISCONSIN

MICROFILMED FROM BEST AVAILABLE COPY

SEE SEPARATE LEGEND FOR CENSUS BOUNDARY SYMBOLS, TYPE STYLES, AND GEOGRAPHIC AREAS

FIPS State-County codes
55 / 081

1980 Census District Office Number
3623

1980 Census Map Inventory Number
9755-53

1980 CENSUS MAP

REVISIONS			
DATE	TYPE	DATE	TYPE
1-1-80	POL/STAT AREAS		

U.S. DEPARTMENT OF COMMERCE
BUREAU OF THE CENSUS

0.5 0.4 0.3 0.2 0.1 0 0.5 MILE

500 0 500 1000 1500 2000 2500 3000 3500 FEET

0.5 0.4 0.3 0.2 0.1 0 0.5 KILOMETER

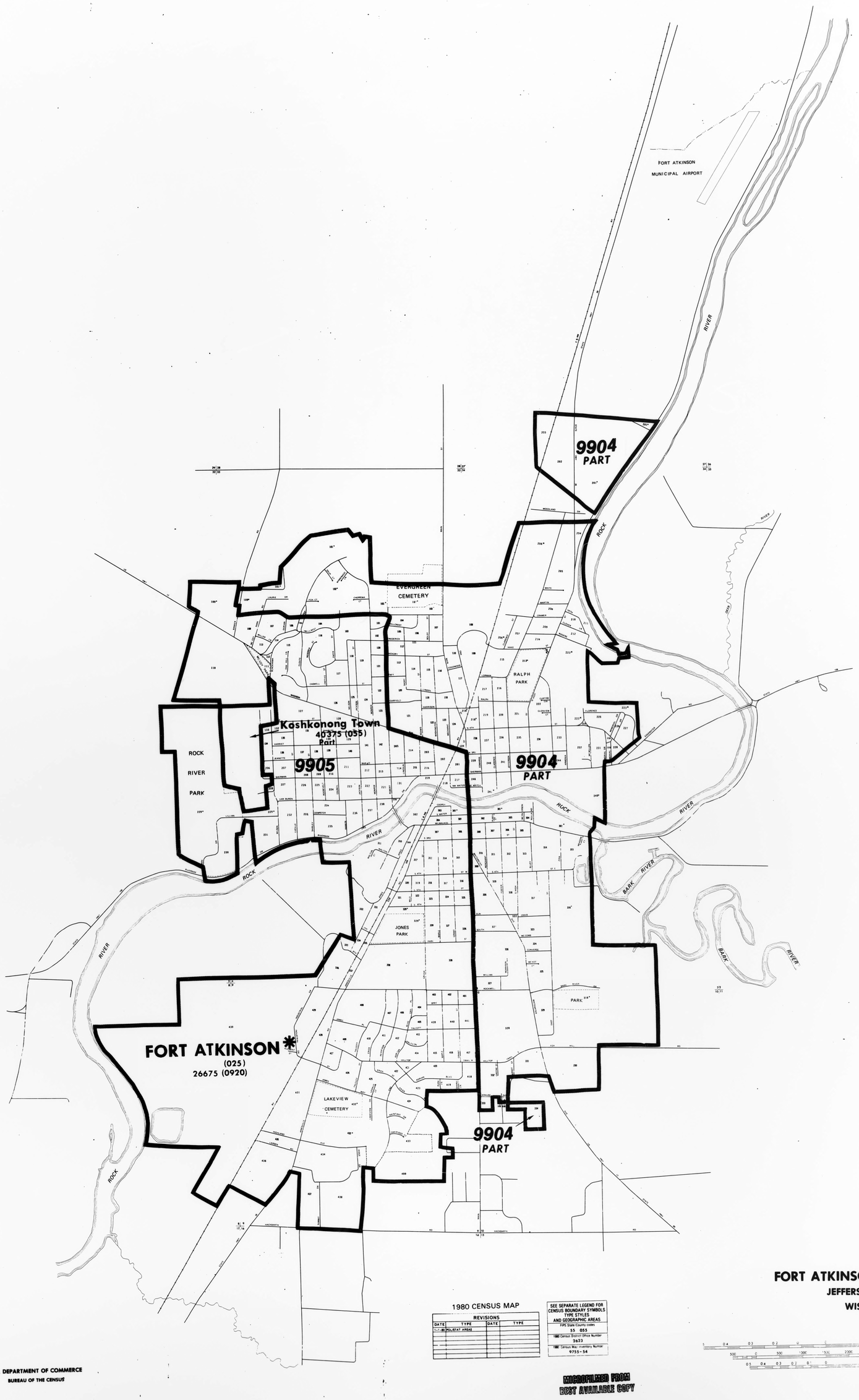

REPRODUCED FROM
BEST AVAILABLE COPY

WATERTOWN AND VICINITY

JEFFERSON COUNTY
DODGE COUNTY
WISCONSIN

WATERTOWN *
(195)
83975 (2660)

WATERTOWN *
(115)
83975 (2660)

9904

9903

9902

WATERTOWN

DODGE CO
JEFFERSON CO.

DODGE
JEFFERSON
CO
CO

1980 CENSUS MAP

REVISIONS			
DATE	TYPE	DATE	TYPE
1-1-80	POLITAT AREAS		

SEE SEPARATE LEGEND FOR CENSUS BOUNDARY SYMBOLS, TYPE STYLES AND GEOGRAPHIC AREAS

FIPS State/County codes
55-055

FIPS State/County codes
55-027

1980 Census District Office Number
2602

1980 Census Map Inventory Number
9755-55

MICROFILMED FROM
BEST AVAILABLE COPY

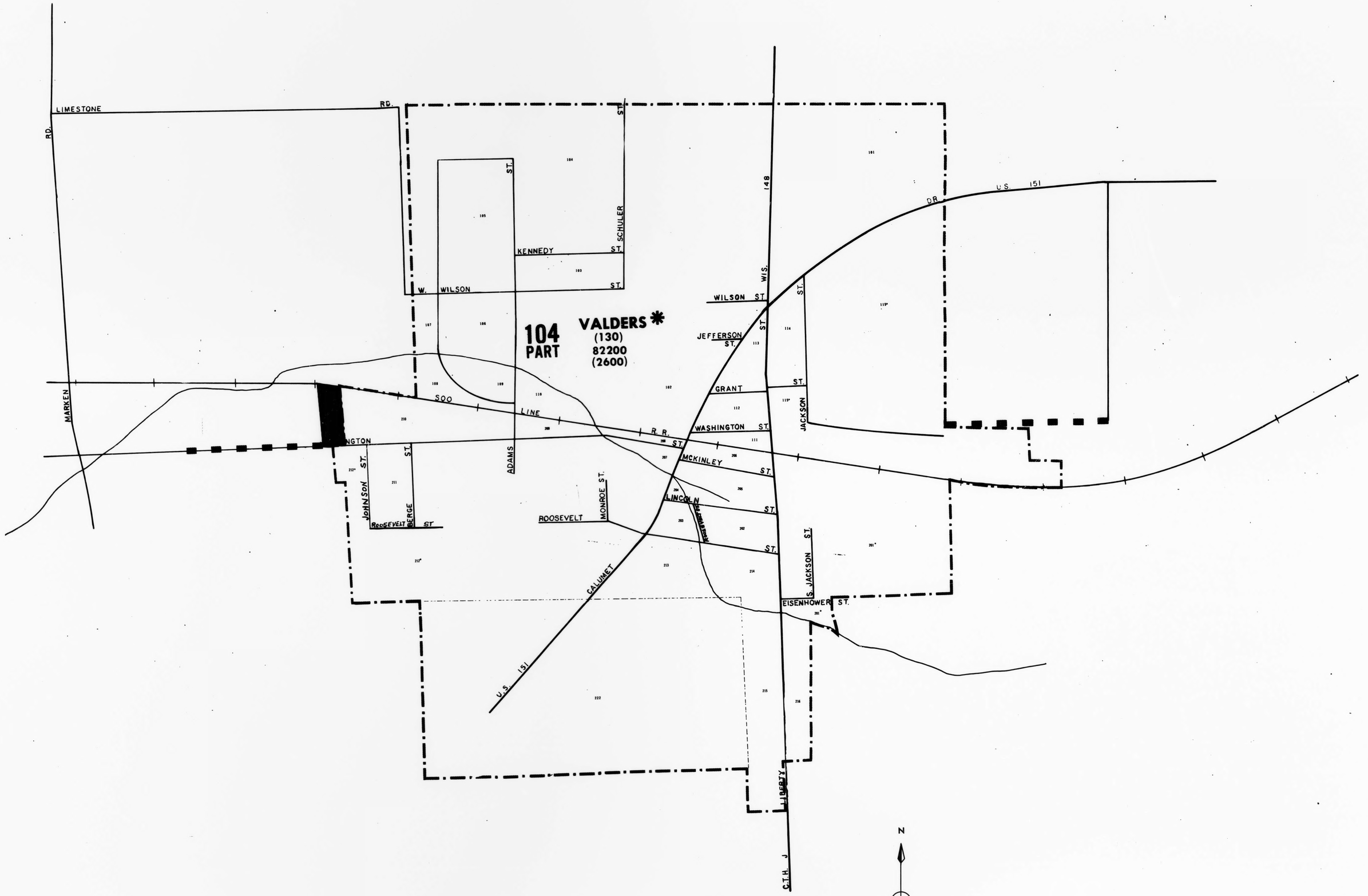

MICROFILMED FROM
BEST AVAILABLE COPY

SEE SEPARATE LEGEND FOR CENSUS BOUNDARY SYMBOLS, TYPE STYLES, AND GEOGRAPHIC AREAS
FIPS State/County codes: 55/071
1980 Census District Office Number: 2626
1980 Census Map Inventory Number: 9755-63

1980 CENSUS MAP

REVISIONS			
DATE	TYPE	DATE	TYPE
1-1-80	POL/STAT AREAS		

VALDERS AND VICINITY

MANITOWOC COUNTY

WISCONSIN